

Agricultural Land Classification

Norwich Area Local Plan, Colney Lane (A) Norfolk

AGRICULTURAL LAND

Agricultural Grades		Agricultural Land Quality
Grade 1		Very high Very low
Grade 2		
Grade 3	a	
	b	
Grade 4		
Grade 5		
Disturbed		Agricultural Buildings Unsurveyed

NON AGRICULTURAL LAND

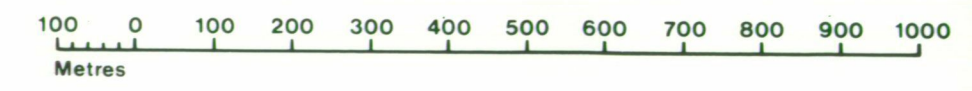
Land predominantly in urban use	
Other land primarily in non-agricultural use	

* Land in this category does not occur on this map

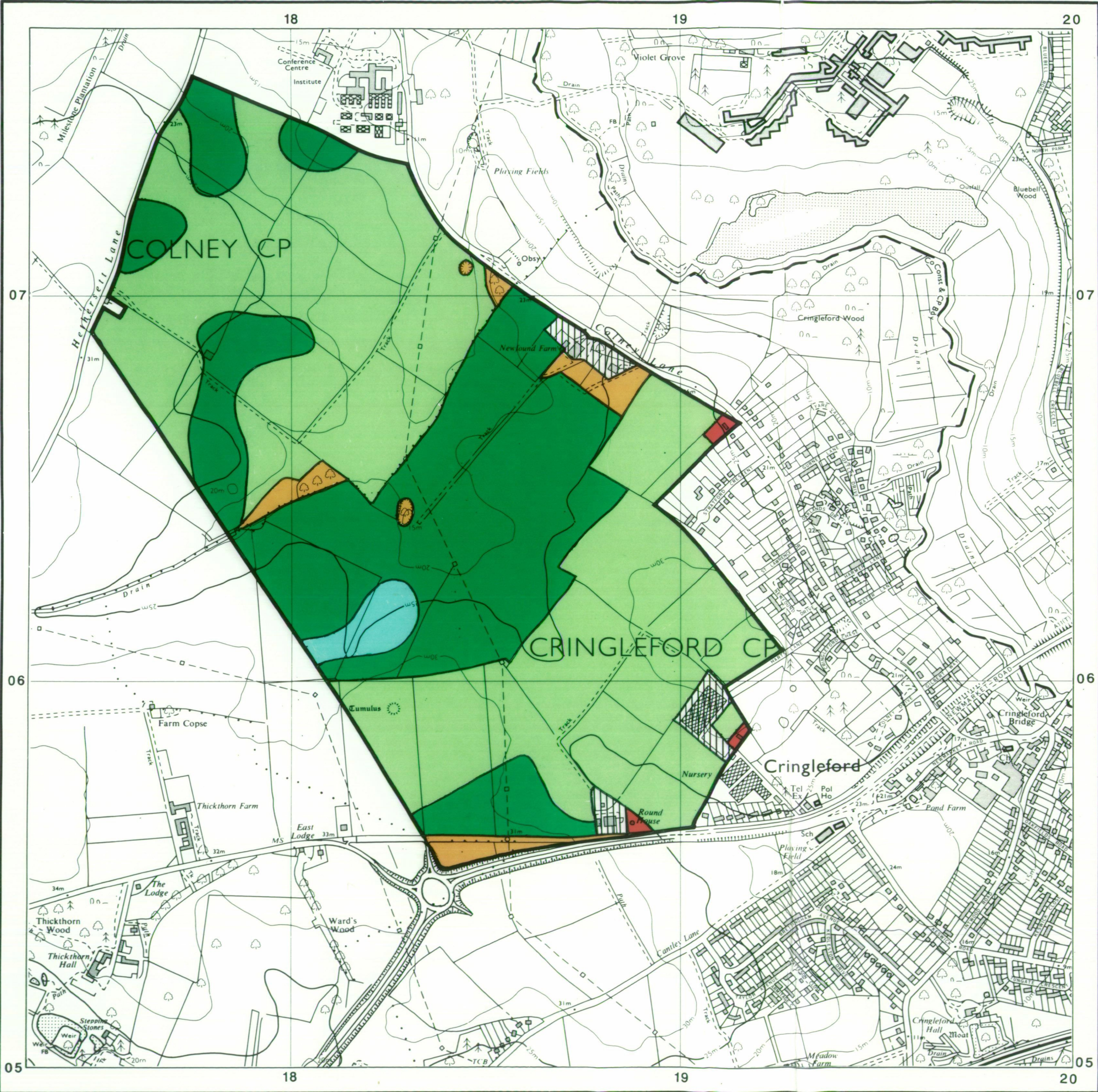
SOURCE MAPS Base maps taken from the O.S. 1:10000
Sheets TG 10 NE

This map is accurate only at the scale shown.
Any enlargement could be misleading

Scale 1:10 000



Drawn by the Cartographic Unit,
Farm & Countryside Service
Cambridge.Ref. N/34/89
Ordnance Survey maps reproduced
with the permission of the Controller,
H.M.S.O.
© Crown Copyright reserved 1989



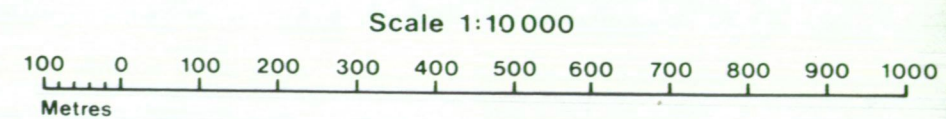
Agricultural Land Classification Norwich Area Local Plan, Colney Lane (A) Norfolk



● Location of soil pit

SOURCE MAPS Base maps taken from the O.S. 1:10000
Sheets TG 10 NE

This map is accurate only at the scale shown.
Any enlargement could be misleading



Drawn by the Cartographic Unit,
Farm & Countryside Service
Cambridge.Ref. N/34/89
Ordnance Survey maps reproduced
with the permission of the Controller,
H.M.S.O.
© Crown Copyright reserved 1989



Agricultural Land Classification


Norwich Area Local Plan, Colney Lane (A) Norfolk

• Location of auger boring

SOURCE MAPS Base maps taken from the O.S. 1:10000
Sheets TG 10 NE

This map is accurate only at the scale shown.
Any enlargement could be misleading

Scale 1:10000



Drawn by the Cartographic Unit,
Farm & Countryside Service
Cambridge.Ref. N/34/89
Ordnance Survey maps reproduced
with the permission of the Controller,
H.M.S.O.
© Crown Copyright reserved 1989

