

Agricultural Land Classification

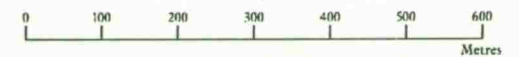
Hatfield Quarry

Oaklands College, St. Albans, Herts.

Legend

	Quality	Area (ha)
Grade 1	Excellent	Nil
Grade 2	Very Good	21.3
Grade 3a	Good	17.3
Grade 3b	Moderate	26.3
Grade 4	Poor	Nil
Grade 5	Very Poor	Nil
	Agricultural land not surveyed	Nil
	Other land	8.7
	Boundary of survey area	
Total agricultural land area		64.9
Total survey area		73.6
* Not present within survey area		

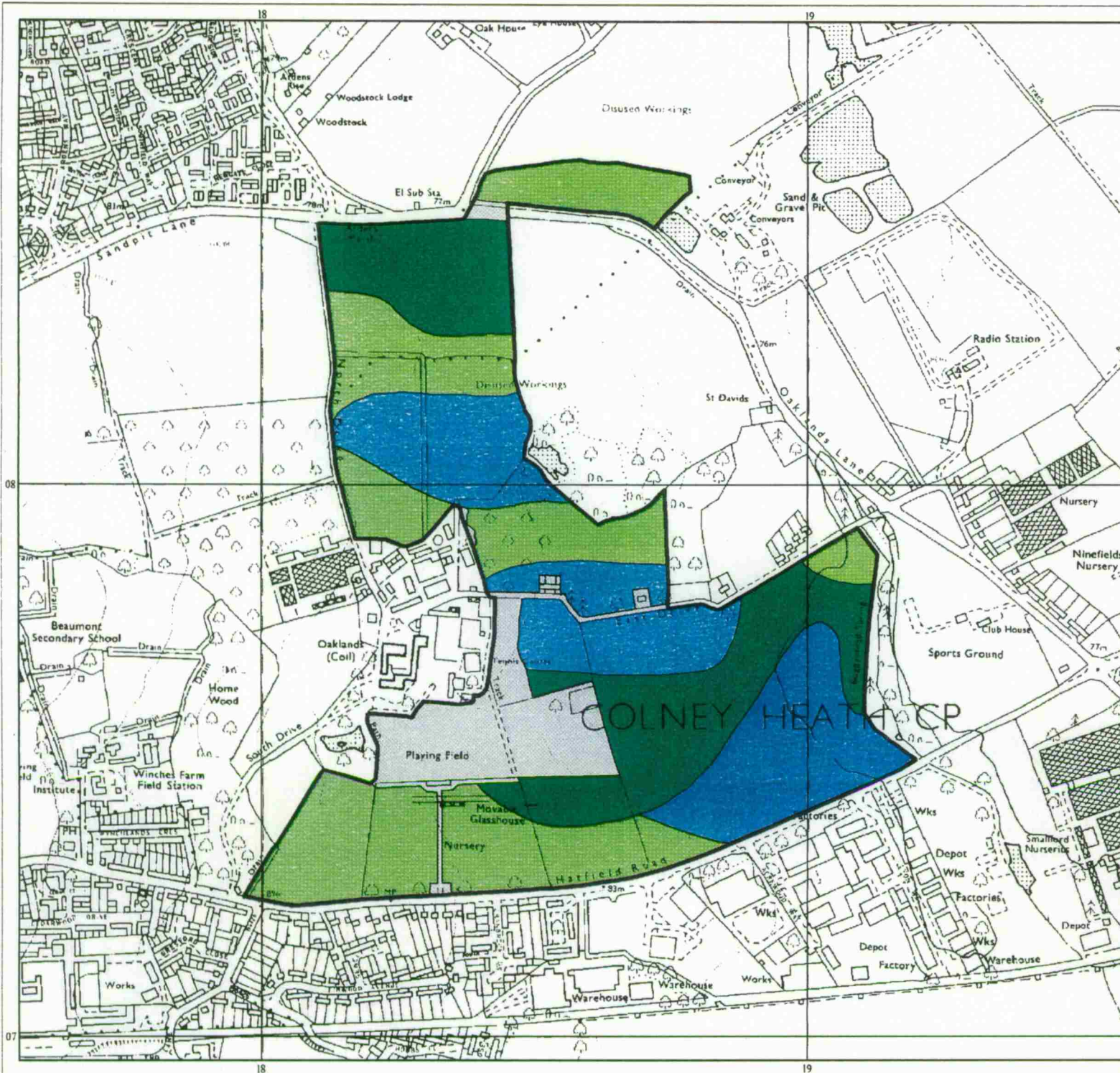
Scale - 1:10,000



Further details contained in MAFF (1988) Agricultural Land Classification of England and Wales - Revised guidelines and criteria for grading the quality of agricultural land. MAFF (publications), London SE99 7TP. The information is accurate at base map scale but any enlargement would be misleading. Reproduction in whole or in part by any means is prohibited without the prior permission of MAFF.

Surveyed and drawn by the Resource Planning Team, FRCA, Cambridge.

Based on the 1985 Ordnance Survey 1:10,000 map with the permission of the Controller of Her Majesty's Stationery Office. Unauthorised reproduction infringes Crown copyright and may lead to prosecution or civil proceedings. MAFF Licence No: GD272361
 Source map/sh: TL10 NE
 Reference no: 64/97
 © Crown Copyright Reserved 1997





Agricultural Land Classification

Hatfield Quarry

Oaklands College, St. Albans, Herts.

Sample Point Map


Legend

-  Location of soil pit
-  Location of auger sample point

 Boundary of survey area

 Agricultural land not surveyed

 Other land



Further details contained in MAFF (1988) Agricultural Land Classification of England and Wales - Revised guidelines and criteria for grading the quality of agricultural land. MAFF (publications), London SE99 7TP. The information is accurate at base map scale but any enlargement would be misleading. Reproduction in whole or in part by any means is prohibited without the prior permission of MAFF.

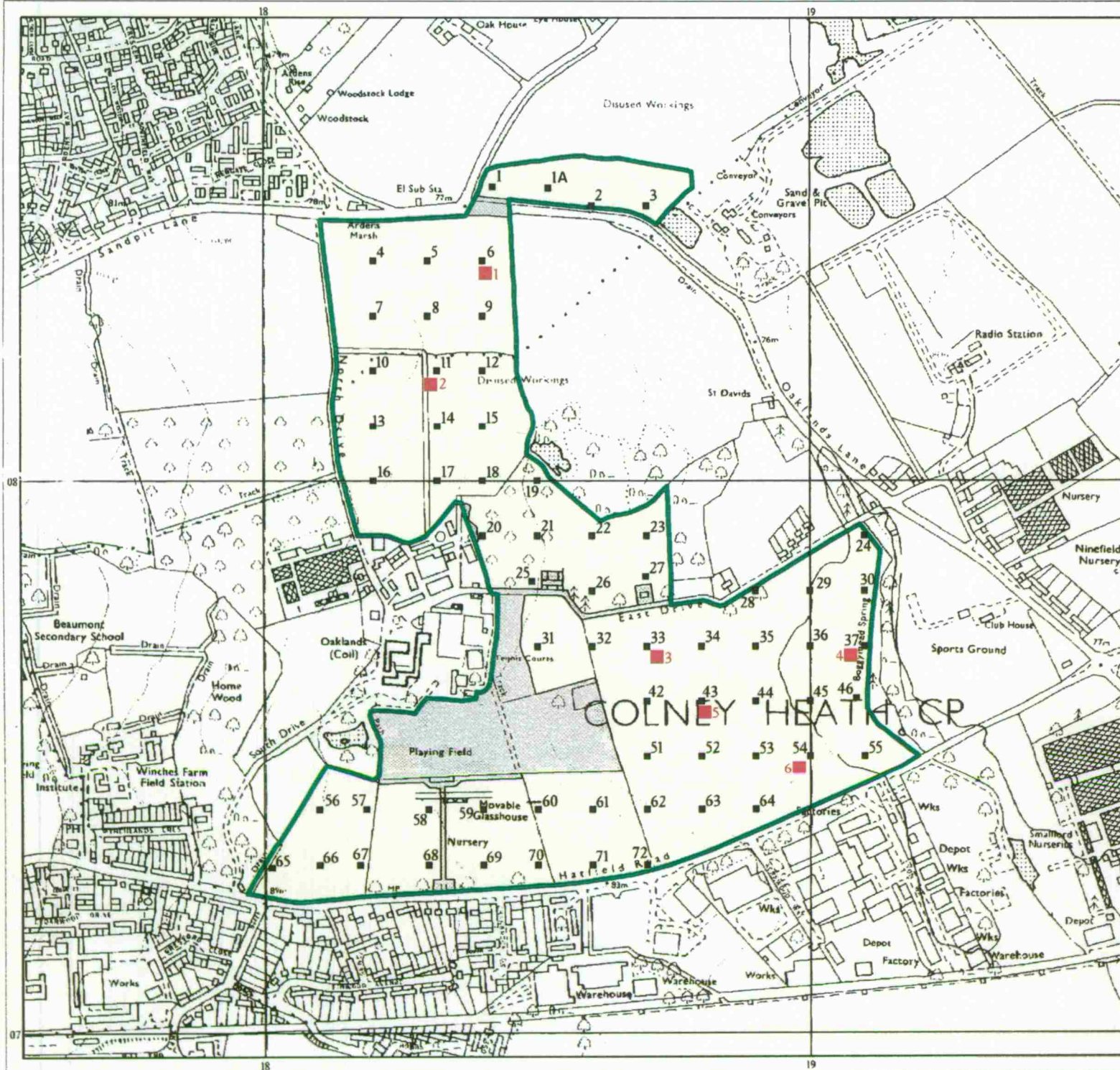
Surveyed and drawn by the Resource Planning Team, FRCA, Cambridge.

Based on the 1985 Ordnance Survey 1:10,000 map with the permission of the Controller of Her Majesty's Stationery Office. Unauthorised reproduction infringes Crown copyright and may lead to prosecution or civil proceedings. MAFF Licence No: GD272361

Source maps: TL10 NE

Reference no: 64/97

© Crown Copyright Reserved 1997



Agricultural Land Classification

Hatfield Quarry

Oaklands College, St. Albans, Herts.

Soil Resources Map

Legend

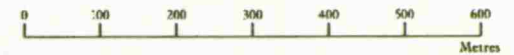
Refer to separate schedule
for details of soil map units

 Boundary of
survey area

 Agricultural land not
surveyed

 Other land

Scale - 1:10,000



Further details contained in MAFF (1988) Agricultural Land Classification of England and Wales - Revised guidelines and criteria for grading the quality of agricultural land. MAFF (publications), London SE99 7TP. The information is accurate at base map scale but any enlargement would be misleading.

Reproduction in whole or in part by any means is prohibited without the prior permission of MAFF.

Surveyed and drawn by the Resource Planning Team, FRCA, Cambridge.

Based on the 1985 Ordnance Survey 1:10,000 map with the permission of the Controller of Her Majesty's Stationery Office. Unauthorised reproduction infringes Crown copyright and may lead to prosecution or civil proceedings.

MAFF Licence No: GD272361

Source maps: TL10 NE

Reference no: 64/97

© Crown Copyright Reserved 1997

