



Agricultural Land Classification



Land adjoining A604 South of Oakington/ Dry Drayton Road, Cambs

AGRICULTURAL LAND

Agricultural Grades

Agricultural Land Quality

- Grade 1 
- Grade 2 
- Grade 3 a

b
- Grade 4 
- Grade 5 

Very high



Very low

Disturbed 

Agricultural Buildings 

Unsurveyed 

NON AGRICULTURAL LAND

Land predominantly in urban use 

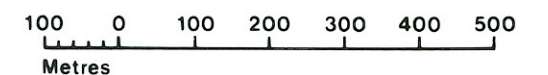
Other land primarily in non-agricultural use 

 Land in this category does not occur on this map

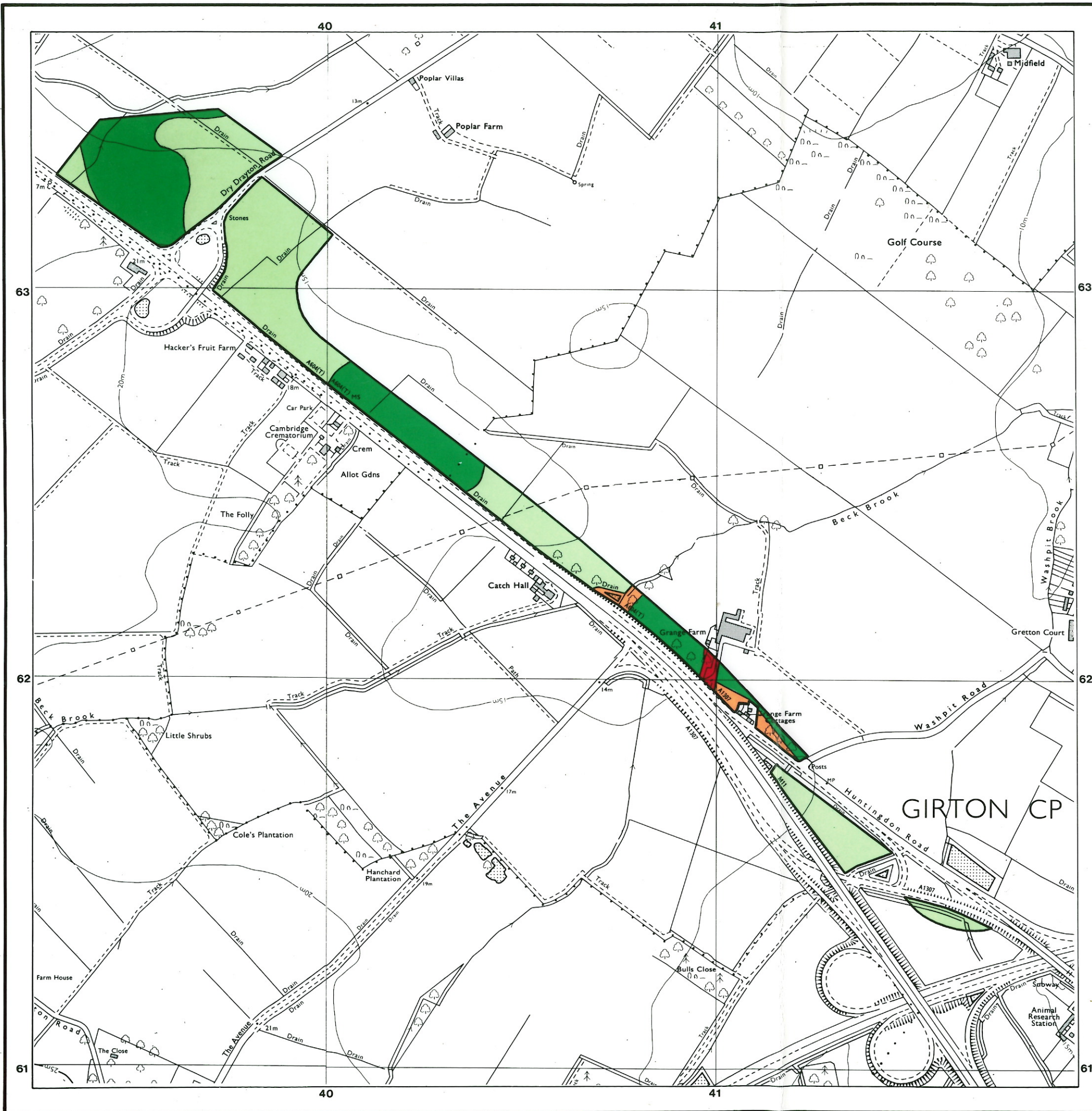
SOURCE MAPS Base maps taken from the O.S. 1:10000
Sheets TL 36 SE, 46 SW

This map is accurate only at the scale shown.
Any enlargement could be misleading

Scale 1:10 000



Drawn by the Cartographic Unit,
Farm & Countryside Service
Cambridge.Ref. H 33 91
Ordnance Survey maps reproduced
with the permission of the Controller,
H.M.S.O.
© Crown Copyright reserved 1991



Take this boundary from 11/70/89 State map for

33/91

GIRTON CT

