

Agricultural Land Classification

Littleport, Cambs

AGRICULTURAL LAND

Agricultural Grades

Agricultural Land Quality

Grade 1



Very high

Grade 2



Grade 3



Grade 4



Grade 5



Very low

Disturbed



Agricultural Buildings



Unsurveyed



NON AGRICULTURAL LAND

Land predominantly in urban use



Other land primarily in non-agricultural use

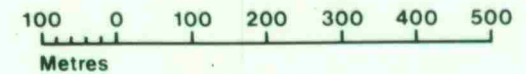


* Land in this category does not occur on this map

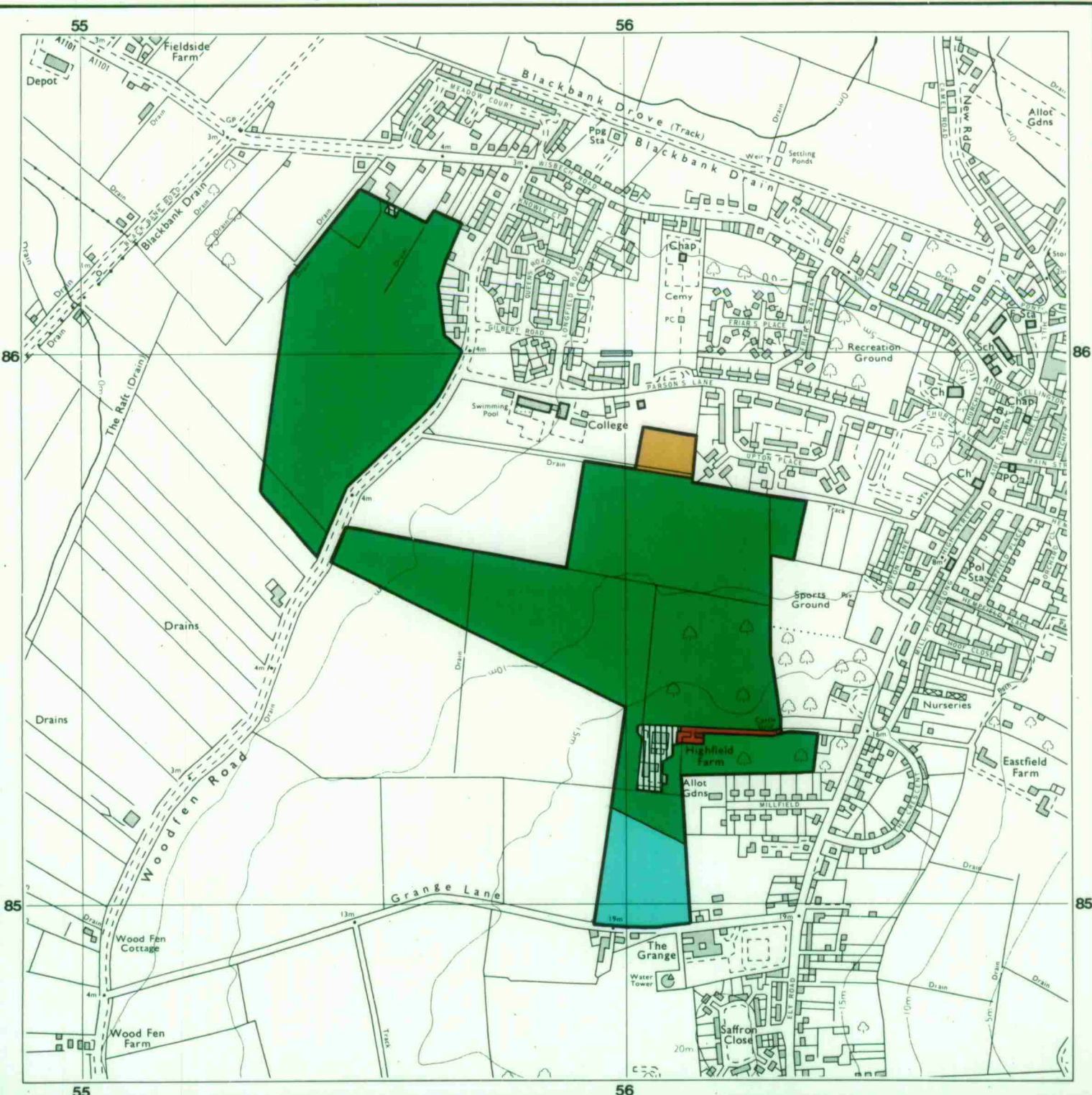
SOURCE MAPS Base maps taken from the O.S. 1:10000
TL58NE TL58NW

This map is accurate only at the scale shown.
Any enlargement could be misleading

Scale 1:10 000

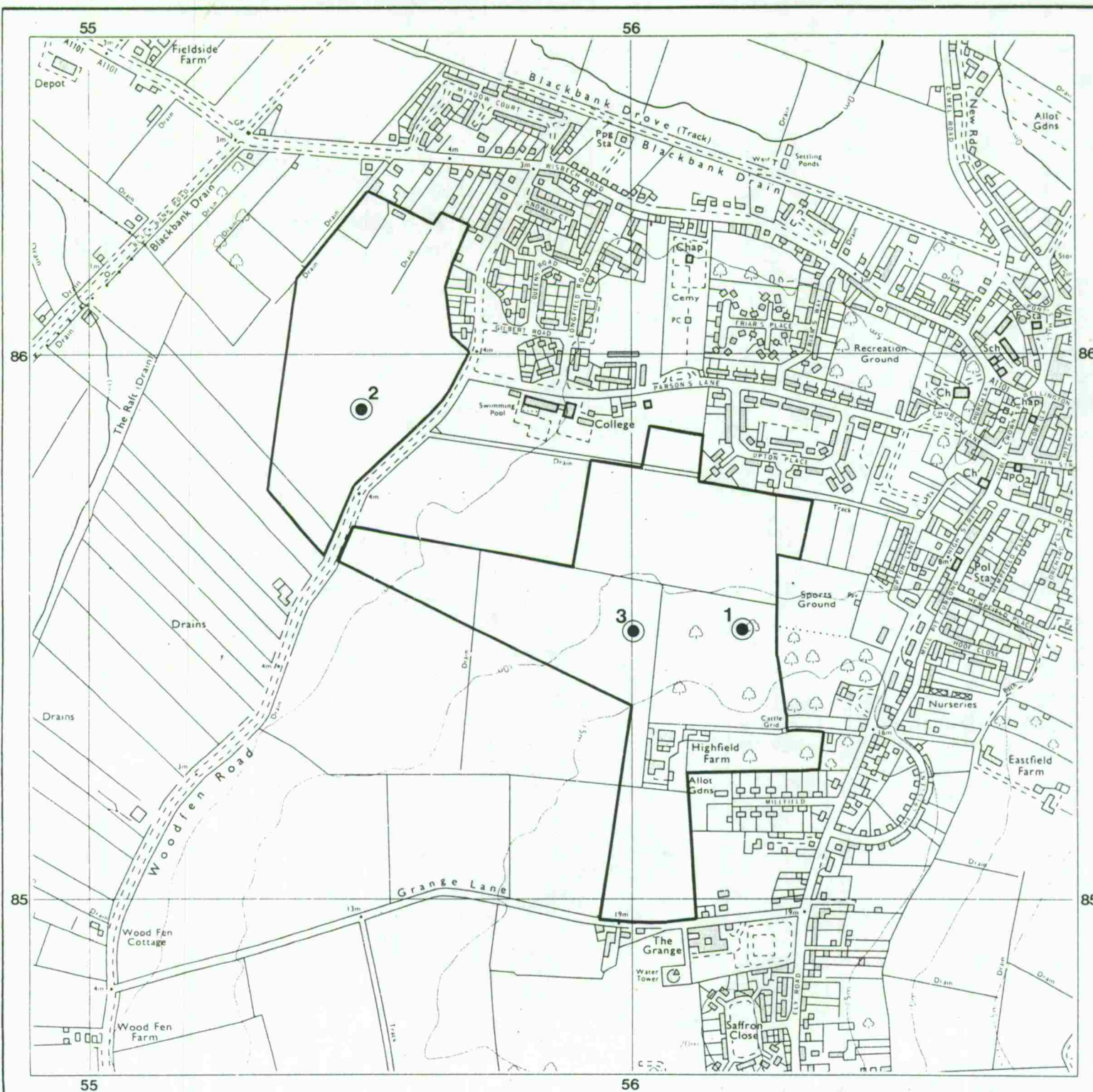


Drawn by the Cartographic Unit,
Farm & Countryside Service
Cambridge, Ref. H 49 91
Ordnance Survey maps reproduced
with the permission of the Controller,
H.M.S.O.
© Crown Copyright reserved 1991



Agricultural Land Classification

Littleport, Cambs

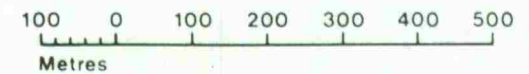


● Location of soil pit

SOURCE MAPS Base maps taken from the O.S. 1:10000
TL58NE TL58NW

This map is accurate only at the scale shown.
Any enlargement could be misleading

Scale 1:10 000



Drawn by the Cartographic Unit,
Farm & Countryside Service
Cambridge, Ref. H 49 91
Ordnance Survey maps reproduced
with the permission of the Controller,
H.M.S.O.
© Crown Copyright reserved 1991



