

NORTH TOTTON, HAMPSHIRE

Application No. 45883

Agricultural Land Classification



AGRICULTURAL LAND

Grade	Quality	Area	% of Total
Grade 1	excellent	ha	%
Grade 2	very good	1.72ha	10.46%
Grade 3a	good	9.13ha	55.50%
Grade 3b	moderate	5.60ha	34.04%
Grade 4	poor	ha	%
Grade 5	very poor	ha	%

Total area of agricultural land surveyed 16.45ha

Agricultural buildings	
Woodland	
Not surveyed	

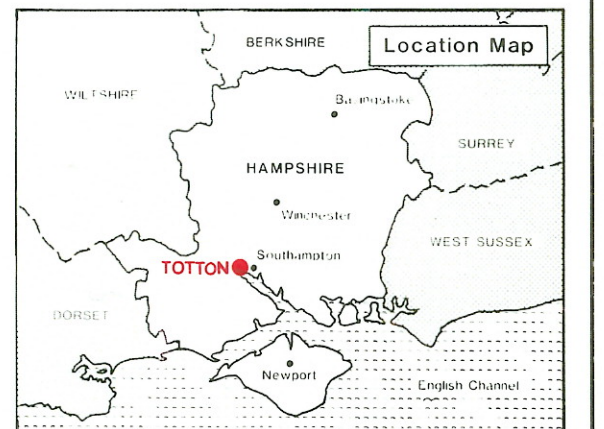
NON-AGRICULTURAL LAND

Land predominantly in urban use	
Land in non-agricultural use	

Total area of site 18.64ha

For further information consult "Agricultural Land Classification of England and Wales (Revised guidelines and criteria for grading the quality of agricultural land)", M.A.F.F., 1988.

SOURCE MAPS



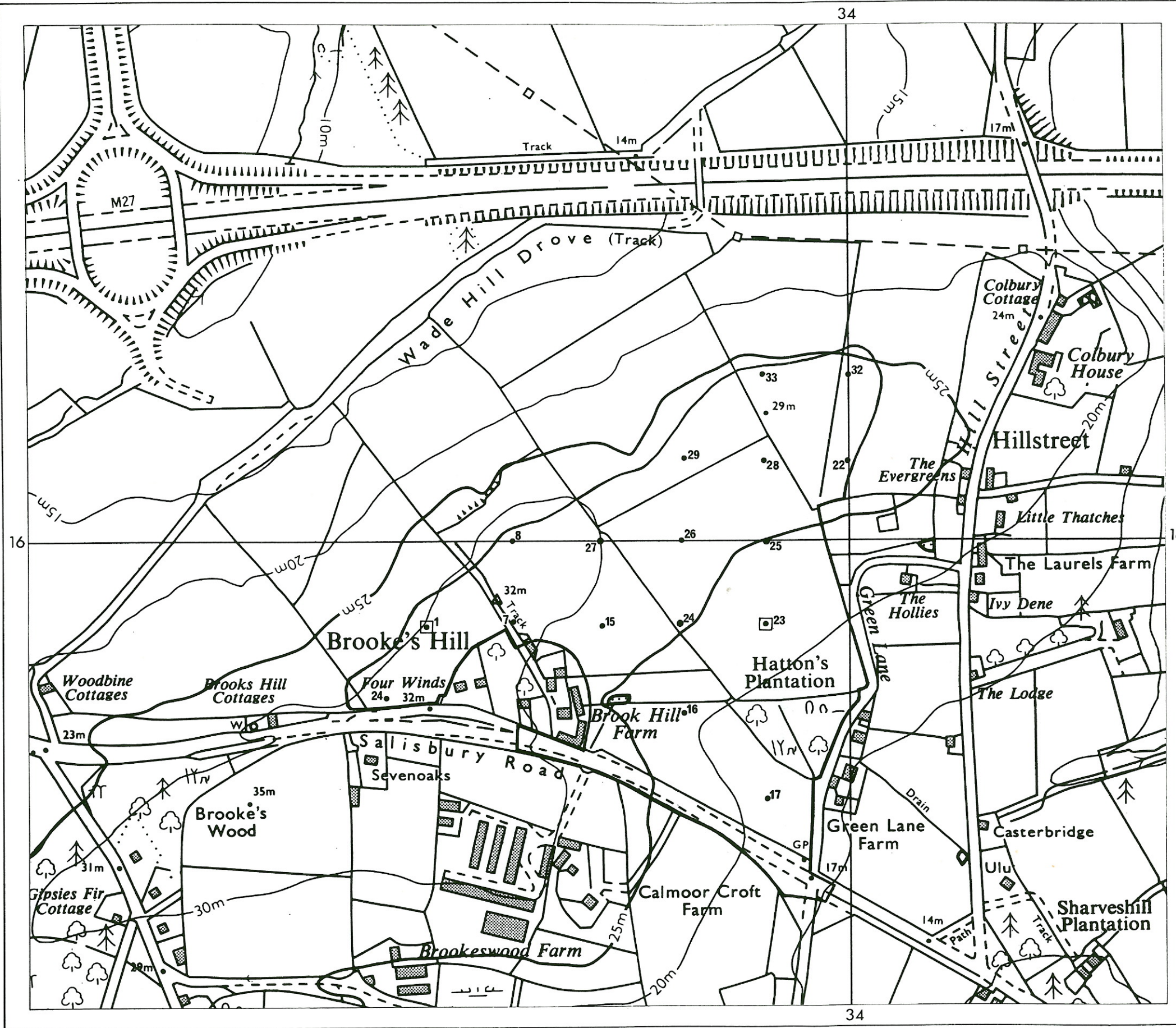
SU 31 NW

Surveyed by the Resource Planning Group 10/89
 Map compiled and produced by the Cartographic Unit,
 Farm and Countryside Service, South East Region, Reading.
 Reference no. 1508 / 031 / 89

Ordnance Survey information reproduced with the sanction of
 the Controller, H.M.S.O.

Reproduction of this map in whole or in part is prohibited without
 the prior permission of M.A.F.F.

This map is accurate only at the scale shown.

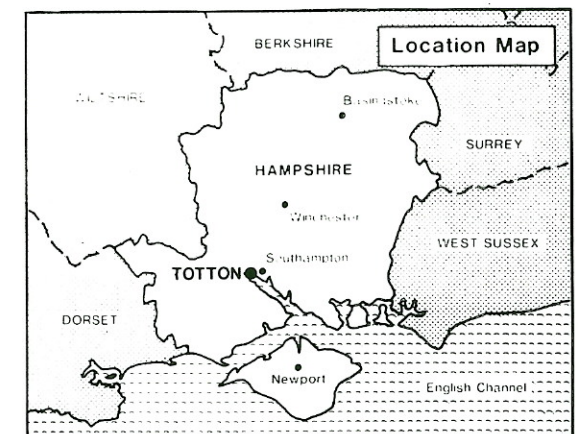


- 5 Auger boring
- Profile pit

Surveyed by the Resource Planning Group 10/89
 Map compiled and produced by the Cartographic Unit,
 Farm and Countryside Service, South East Region, Reading.

Reference no. 1508/031/89

SOURCE MAPS



SU 31 NW

Ordnance Survey information reproduced with the sanction of
 the Controller, H.M.S.O.

Reproduction of this map in whole or in part is prohibited without
 the prior permission of M.A.F.F.

This map is accurate only at the scale shown.