

Chieveley A34/M4 Junction

Agricultural Land Classification



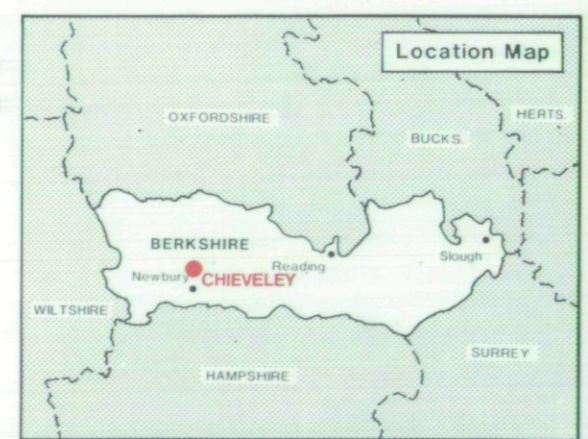
AGRICULTURAL LAND			
Grade	Quality	Area	% of Total
Grade 1	Not present	excellent	ha %
Grade 2	Not present	very good	ha %
Grade 3a	Not present	good	1.77 ha 57 %
Grade 3b	Not present	moderate	1.31 ha 43 %
Grade 4	Not present	poor	ha %
Grade 5	Not present	very poor	ha %
Total area of agricultural land		3.08 ha	

Agricultural buildings	Not present
Woodland	Not present
Not surveyed	Not present

NON-AGRICULTURAL LAND	
Land predominantly in urban use	Not present
Land in non-agricultural use	Not present
Total area of site	3.08 ha

For further information consult "Agricultural Land Classification of England and Wales (Revised guidelines and criteria for grading the quality of agricultural land)", M.A.F.F., 1988.

SOURCE MAPS
SU 4672-4772
4872-4972

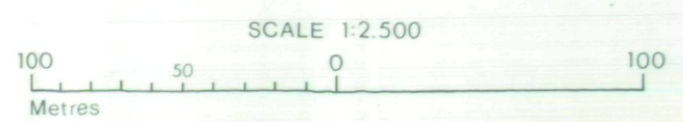


Surveyed by the Resource Planning Group 04/89
Map compiled and produced by the Cartographic Unit,
Farm and Countryside Service, South East Region, Reading.
Reference no. 012/89

Ordnance Survey information reproduced with the sanction of
the Controller, H.M.S.O.

Reproduction of this map in whole or in part is prohibited without
the prior permission of M.A.F.F.

This map is accurate only at the scale shown.



Chieveley A34/M4 Junction

Location of Auger Borings

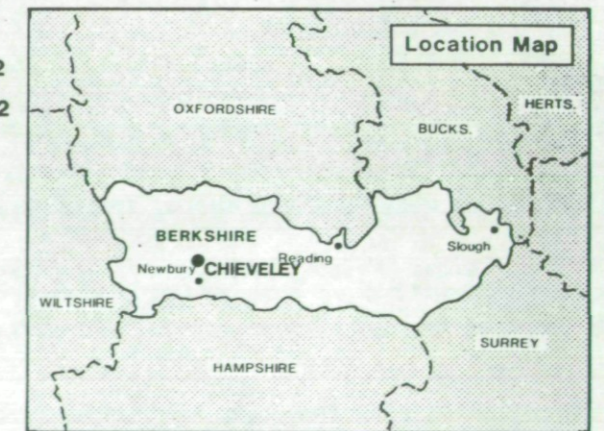


•5 Auger boring

Surveyed by the Resource Planning Group 04/89
 Map compiled and produced by the Cartographic Unit,
 Farm and Countryside Service, South East Region, Reading.

Reference no. 012/89

SOURCE MAPS
 SU 4672-4772
 4872-4972



Ordnance Survey information reproduced with the sanction of
 the Controller, H.M.S.O.

Reproduction of this map in whole or in part is prohibited without
 the prior permission of M.A.F.F.

This map is accurate only at the scale shown.