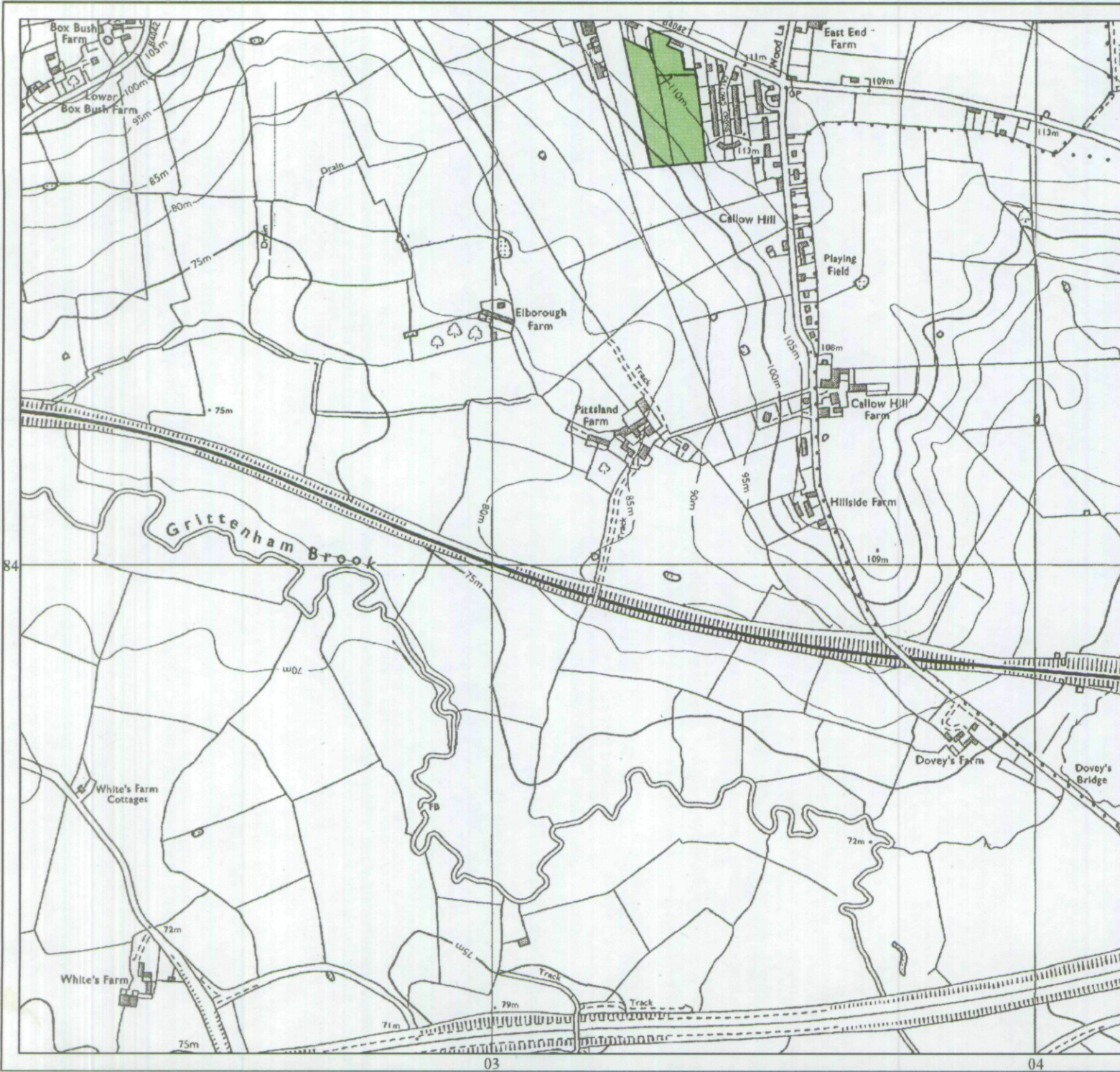


## Agricultural Land Classification

### North Wiltshire Local Plan Brinkworth Priory



#### Agricultural Land

Grade	Quality	Area (ha)
1	Excellent	NIL
2	Very Good	NIL
3a	Good	NIL
3b	Moderate	2.5
4	Poor	NIL
5	Very Poor	NIL


#### Other Land Categories

*	Urban	Area (ha) NIL
*	Non-Agricultural	NIL
*W	Woodland	NIL
*	Agricultural Buildings	NIL
*	Open Water	NIL
*	Not Surveyed	NIL

Total agricultural land area 2.5  
Total survey area 2.5

\* Grade/category not present within survey area

Scale - 1:10,000



Further details contained in MAFF (1988) Agricultural Land Classification of England and Wales - Revised guidelines and criteria for grading the quality of agricultural land. MAFF (Publications), London SE99 7TP.

The information is accurate at the base map scale but any enlargement would be misleading.

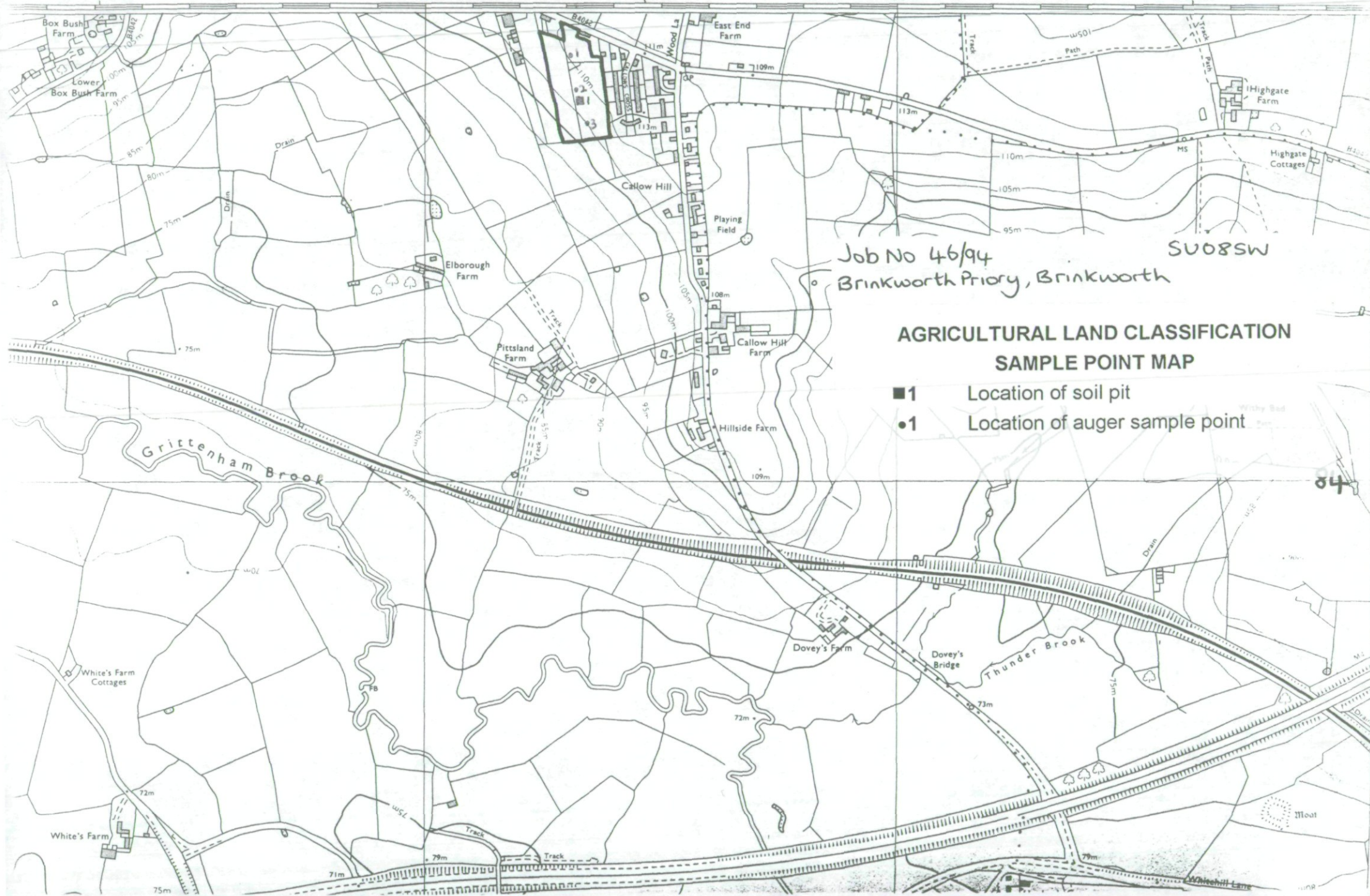
Reproduction in whole or in part by any means is prohibited without the prior permission of MAFF.

Surveyed & drawn by the Resource Planning Team, ADAS Statutory Unit Taunton  
Based on the 1981 Ordnance Survey 1:10,000 map with the permission of the  
Controller of Her Majesty's Stationery Office.

Source Map(s): SU08SW

Reference no. 46 794

© Crown Copyright Reserved 1994



Job No 46/94  
 Brinkworth Priory, Brinkworth

SU08SW

**AGRICULTURAL LAND CLASSIFICATION  
 SAMPLE POINT MAP**

- 1 Location of soil pit
- 1 Location of auger sample point

84