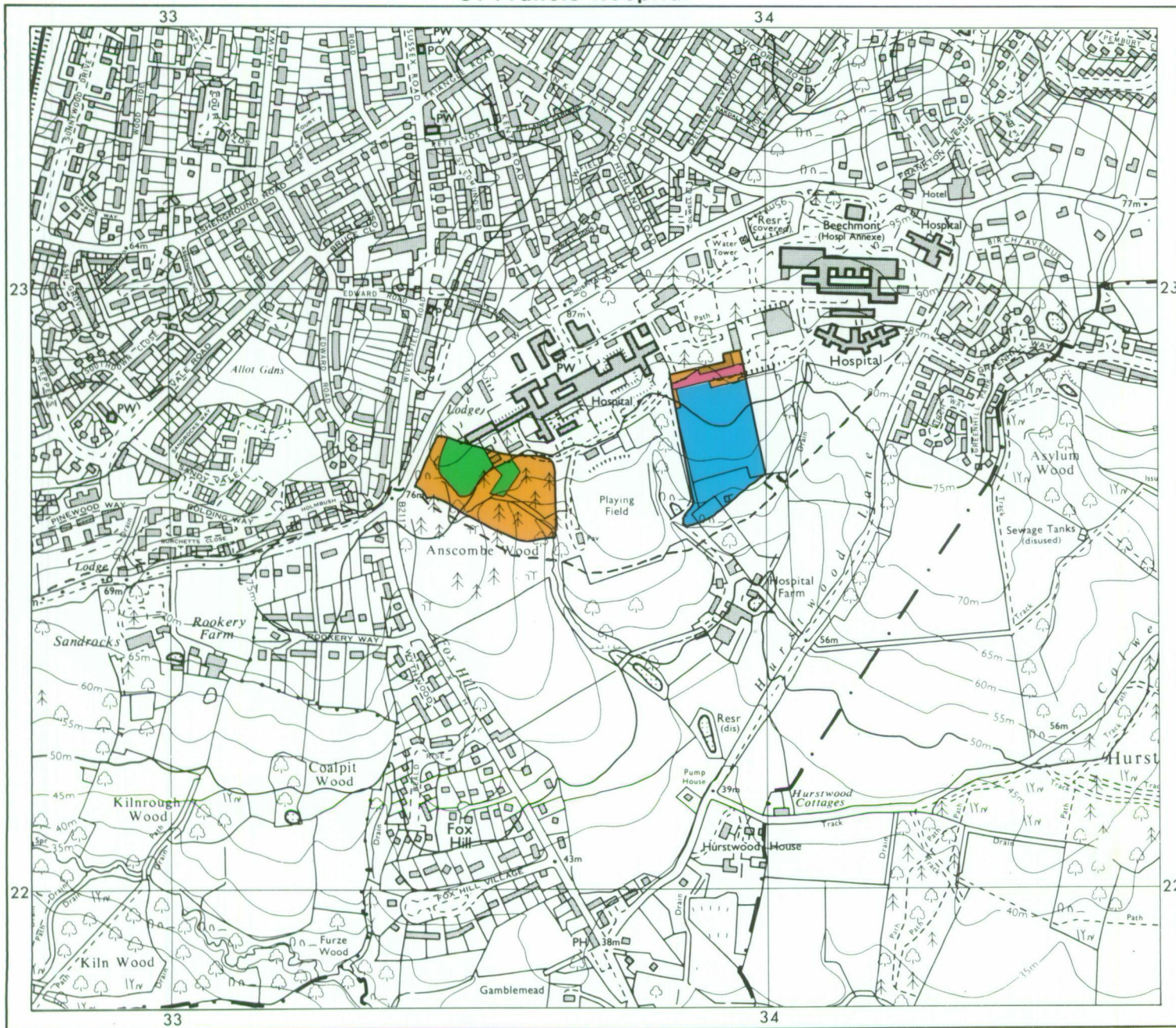


**Haywards Heath Local Plan, Mid Sussex District Council
Land allocated for Residential Development on Proposals Map
St Francis Hospital**

Agricultural Land Classification



AGRICULTURAL LAND

Grade	Quality	Area	% of Total
Grade 1	Not present	excellent	ha %
Grade 2	very good	2.5ha	78.1%
Grade 3a	Not present	good	ha %
Grade 3b	moderate	0.7ha	21.9%
Grade 4	Not present	poor	ha %
Grade 5	Not present	very poor	ha %

Total area of agricultural land surveyed 3.2ha

Agricultural buildings Not present

Woodland Not present

Not surveyed Not present

NON-AGRICULTURAL LAND

Land predominantly in urban use

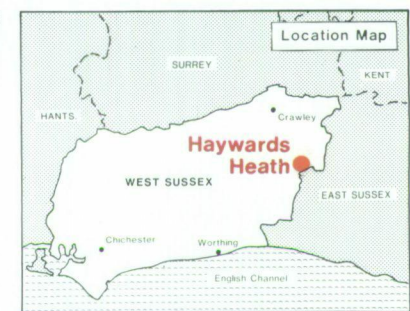
Land in non-agricultural use

Total area of site 5.6ha

Line of proposed Relief Road -----

For further information consult "Agricultural Land Classification of England and Wales (Revised guidelines and criteria for grading the quality of agricultural land)", M.A.F.F., 1988.

SOURCE MAPS
TQ 32 SW



Surveyed by the Resource Planning Team 1/93
Map compiled and produced by the Cartographic Unit,
Resource Planning Team, Guildford Statutory Group,
Agricultural Development and Advisory Service.
Reference no. 4206/004/93 MAFF Reference no. EL 8909
4206/005/93

Ordnance Survey information reproduced with the sanction of the Controller, H.M.S.O.

Reproduction of this map in whole or in part is prohibited without the prior permission of M.A.F.F.

This map is accurate only at the scale shown.

SCALE 1:10,000



**Haywards Heath Local Plan, Mid Sussex District Council
Land allocated for Residential Development on Proposals Map
St Francis Hospital**

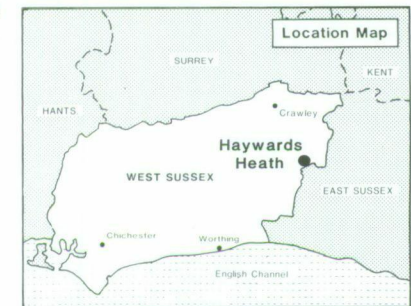
Location of Auger Borings



- 5 Auger boring
- 2 Profile pit
- ▨ Not surveyed

Surveyed by the Resource Planning Team 1/93
Map compiled and produced by the Cartographic Unit,
Resource Planning Team, Guildford Statutory Group,
Agricultural Development and Advisory Service.
Reference no. 4206/004/93 MAFF Reference no. EL 8909
4206/005/93

SOURCE MAPS
TQ 32 SW



Ordnance Survey information reproduced with the sanction of
the Controller, H.M.S.O.

Reproduction of this map in whole or in part is prohibited without
the prior permission of M.A.F.F.

This map is accurate only at the scale shown.

SCALE 1:10,000

