

Ministry of Agriculture, Fisheries and Food  
**Agricultural Land Classification**

Supercodes  
 37 (part)

**Site 13, Waldron's Farm, Netherhampton Road, Salisbury**

**Agricultural Land**

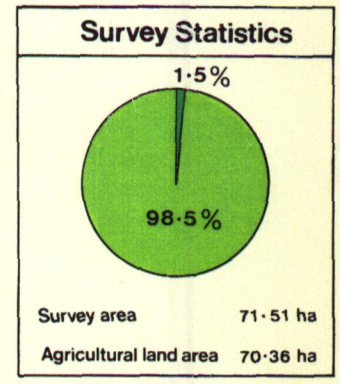
ALC grade	Agricultural land quality	Degree of limitation
Grade 1	Excellent	None or very minor
Grade 2	Very good	Minor
Grade 3a	Good	Moderate
Grade 3b	Moderate	Moderate to severe
Grade 4	Poor	Severe
Grade 5	Very poor	Very severe

**Other Land Categories**

Urban		Agricultural buildings	
Non-agricultural		Open water	
Woodland		Not surveyed	

\* Grade/Category not present within survey area

Further details contained in revised  
 Agricultural Land Classification, M.A.F.F. 1988.



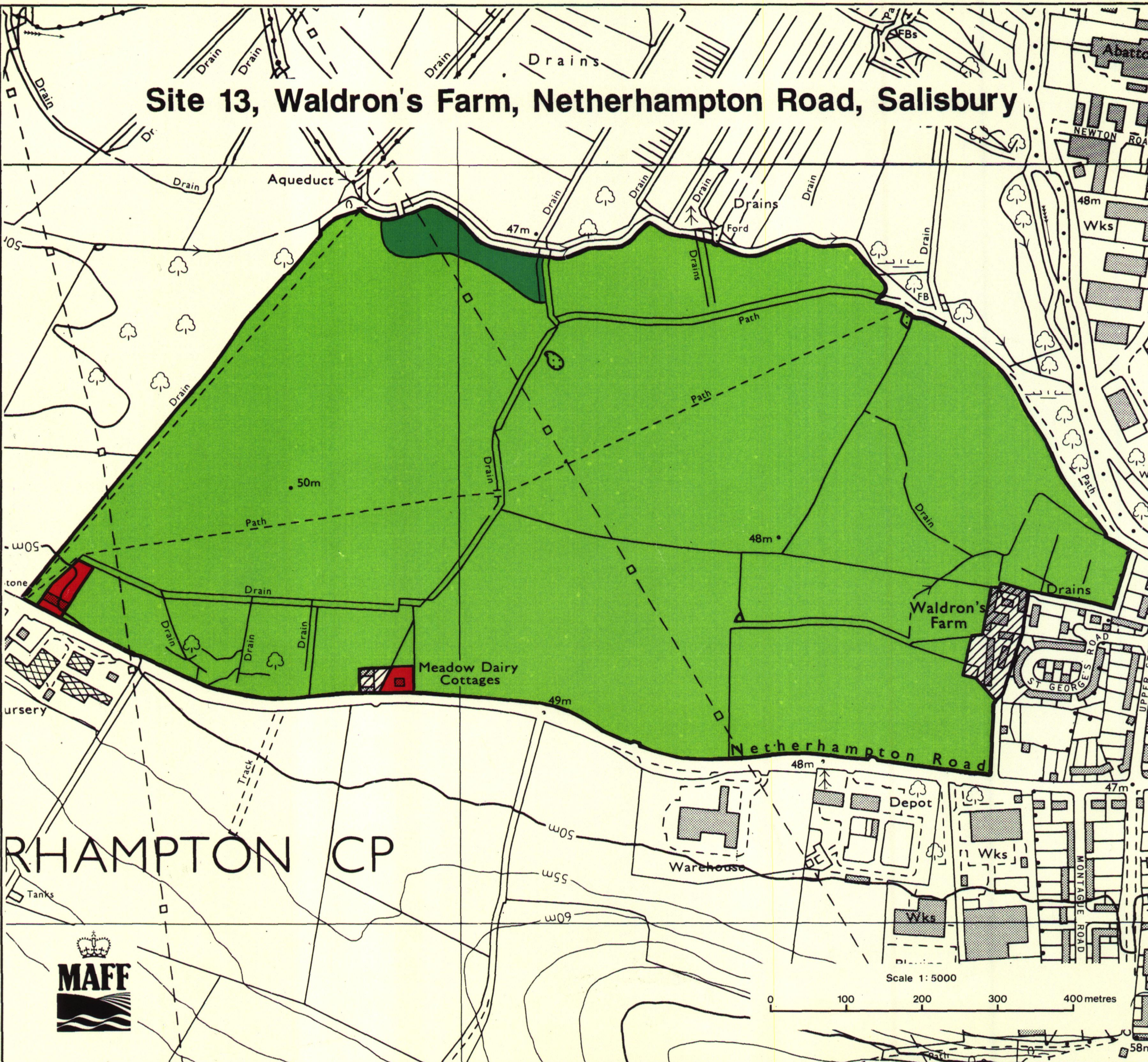
The information is accurate at the base map scale  
 but any enlargement would be misleading.

Reproduction in whole or in part by any means is prohibited  
 without the prior permission of M.A.F.F.

Surveyed by the Resource Planning Group July 1989. Map produced by the  
 Cartographic Unit, Farm and Countryside Service, M.A.F.F. Bristol.  
 Ref.no 110/89 or

Based upon the 1977 Ordnance Survey 1:10 000 map with the permission of  
 The Controller of Her Majesty's Stationery Office, Crown Copyright Reserved.

© Crown Copyright Reserved 1989









Salisbury & Plan

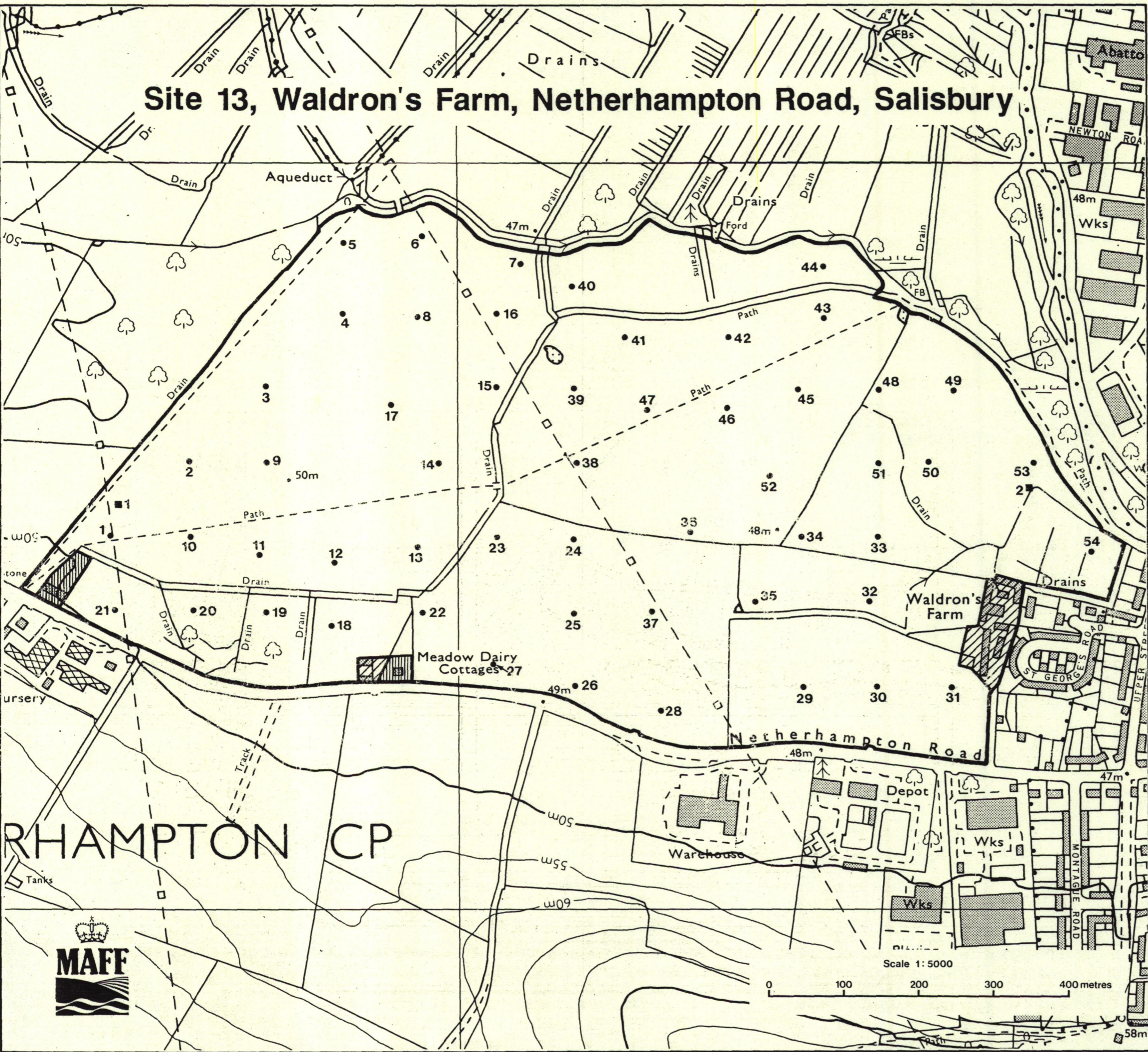
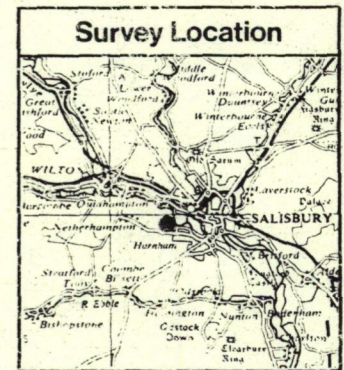
Site 13  
 AR2

110/89 A W

# Site 13, Waldron's Farm, Netherhampton Road, Salisbury

## Auger Sample Points

■ 1 & 2	Location of soil pits
● 1 - 54	Location of sample points (Details contained in separate schedule)
Urban	 Agricultural buildings 
Non-agricultural	 Open water 
Woodland	 Not surveyed 
* Grade/Category not present within survey area	



The information is accurate at the base map scale but any enlargement would be misleading.

Reproduction in whole or in part by any means is prohibited without the prior permission of M.A.F.F.

Surveyed by the Resource Planning Group July 1989. Map produced by the Cartographic Unit, Farm and Countryside Service, M.A.F.F. Bristol. Ref.no.110/89

Based upon the 1977 Ordnance Survey 1:10 000 map with the permission of The Controller of Her Majesty's Stationery Office, Crown Copyright Reserved.

© Crown Copyright Reserved 1989

Supercedes 37 (part)

Salisbury Local Plan Site 13 ASP

110/89