

Agricultural Land Classification

Harford Farm Ipswich Rd, Norfolk

AGRICULTURAL LAND

Agricultural Grades
(Irrigated)

- Grade 1
- Grade 2
- Grade 3 a
 b
- Grade 4
- Grade 5

Agricultural Land Quality

Very high



Very low

Disturbed

Agricultural Buildings

Unsurveyed

NON AGRICULTURAL LAND

Land predominantly in urban use

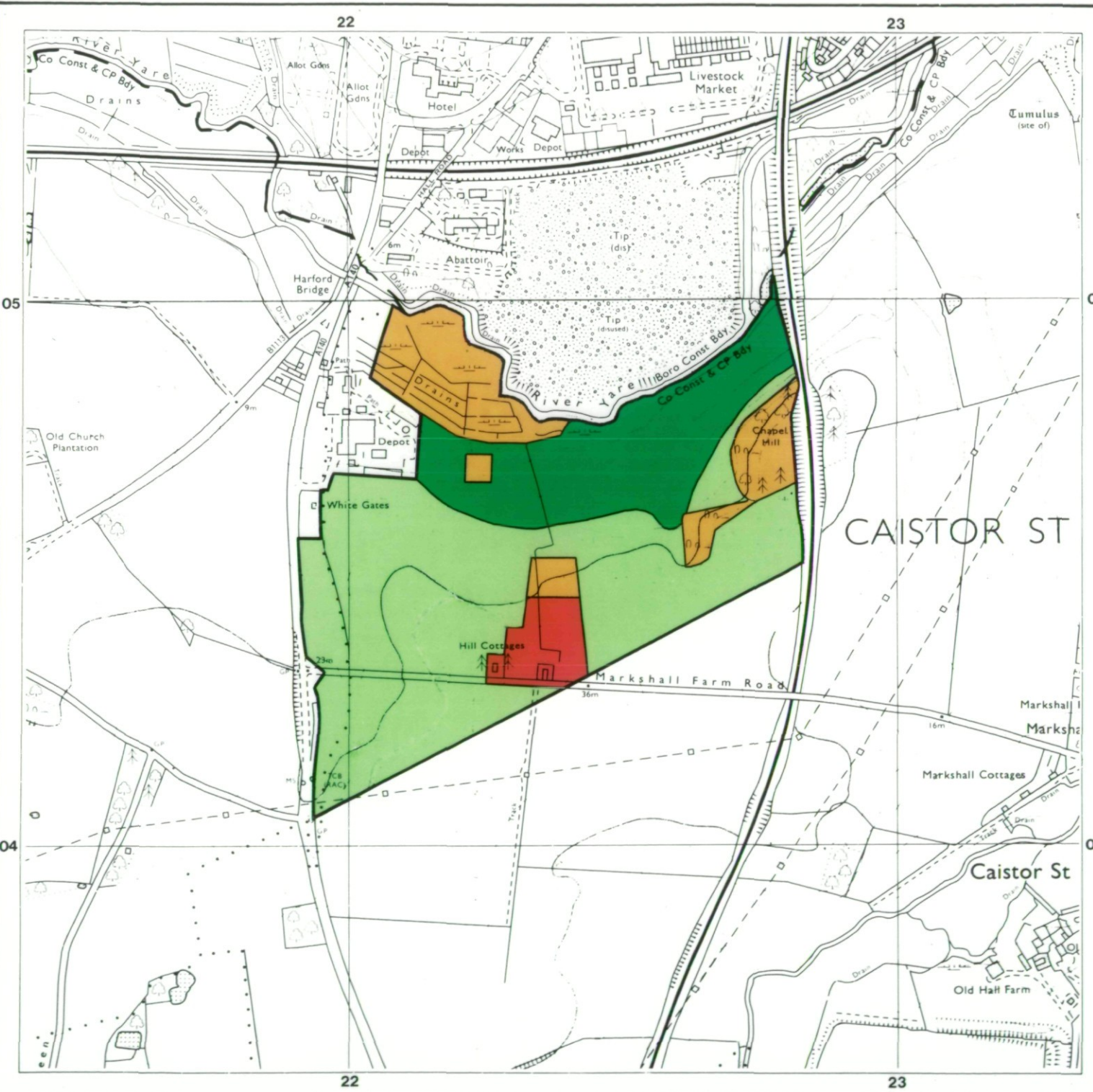
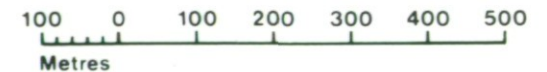
Other land primarily in non-agricultural use

* Land in this category does not occur on this map

SOURCE MAPS Base maps taken from the OS 1:10000
Sheet no. TG 20 NW, SW

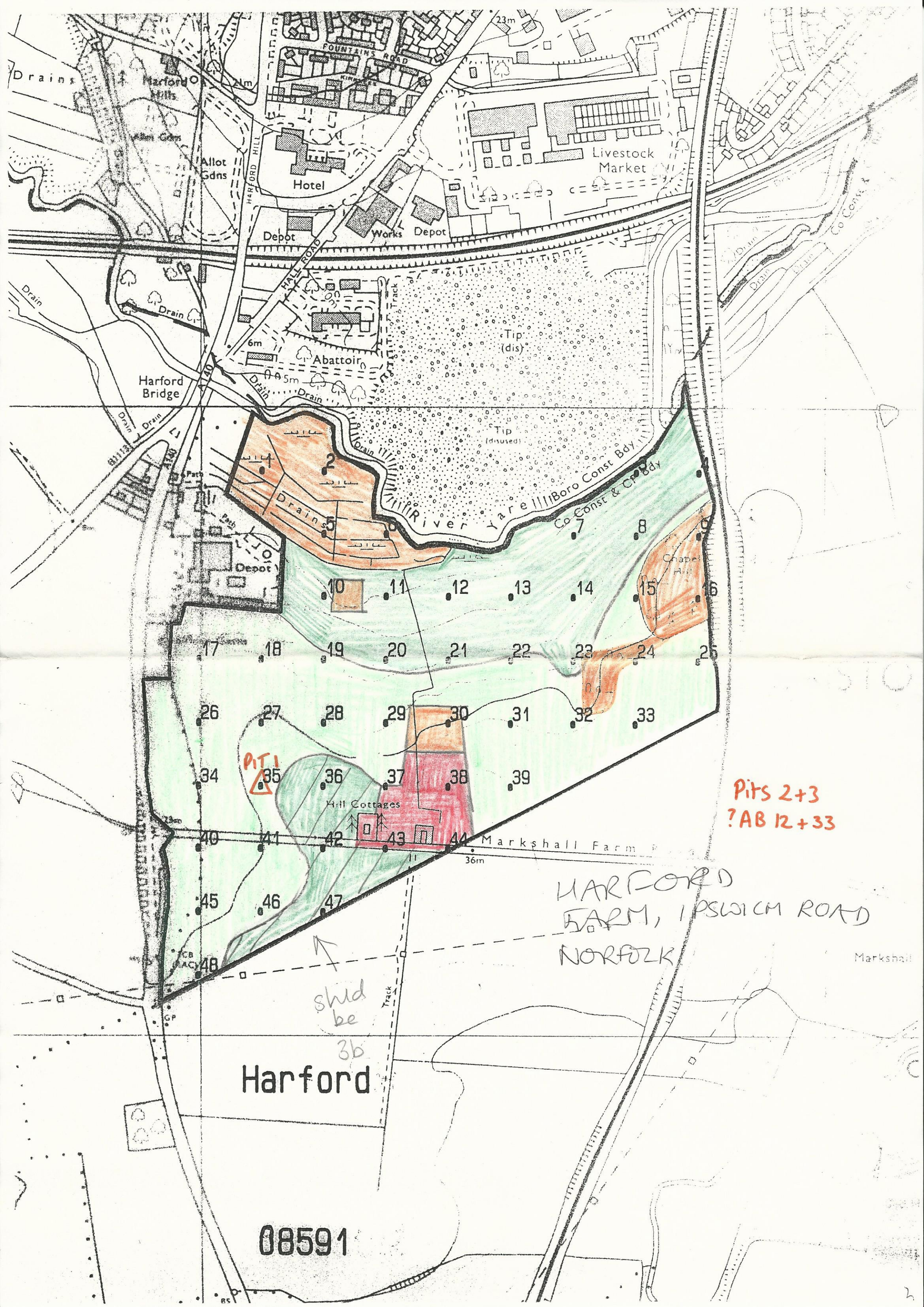
This map is accurate only at the scale shown.
Any enlargement could be misleading

Scale 1:10 000



Drawn by the Cartographic Unit,
Farm & Countryside Service
Cambridge Ref. N 85 91
Ordnance Survey maps reproduced
with the permission of the Controller,
H.M.S.O.
© Crown Copyright reserved 1992





Pits 2+3
?AB 12+33

HARFORD
FARM, IPSWICH ROAD
NORFOLK

shd be
3b

Harford

08591