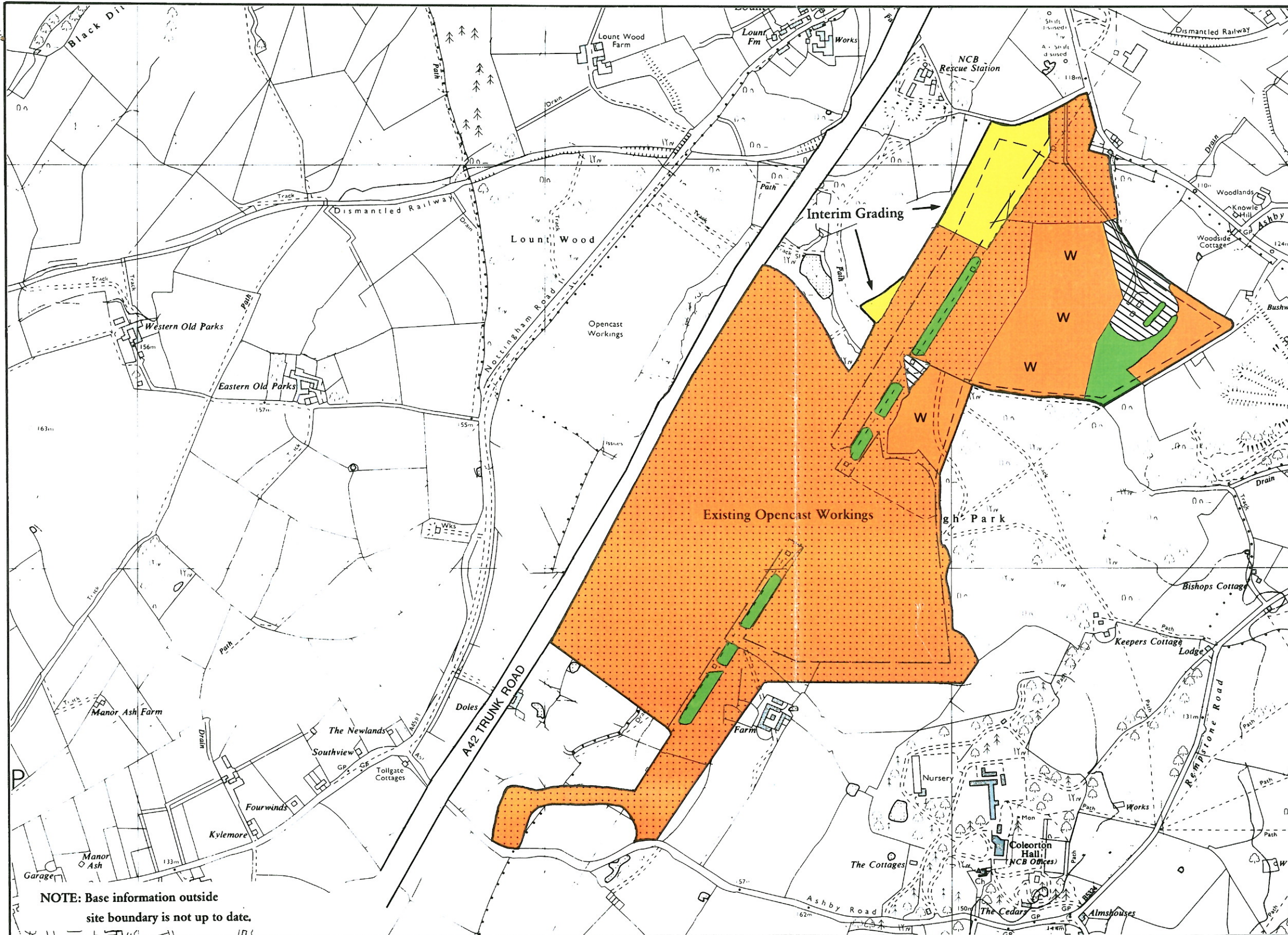
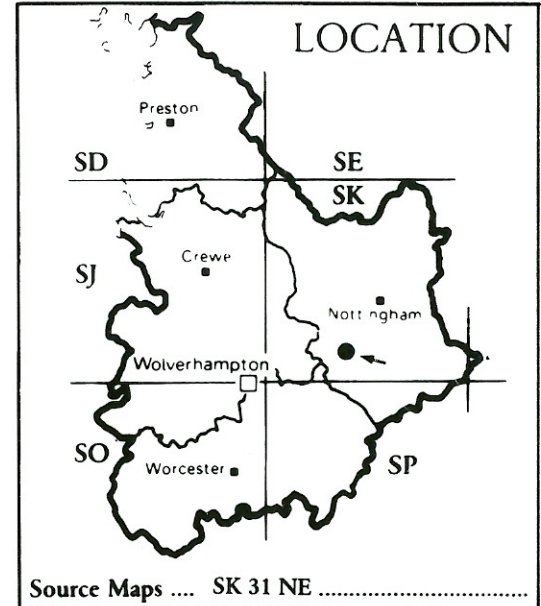


AGRICULTURAL LAND CLASSIFICATION LOUNGE REMAINDER



AGRICULTURAL LAND GRADE	LAND QUALITY
1	EXCELLENT
2	
3a	
3b	MODERATE
4	
5	VERY POOR

NON-AGRICULTURAL LAND	
LAND PREDOMINANTLY IN URBAN USE	*
OTHER LAND PRIMARILY IN NON-AGRICULTURAL USE	Orange box
WOODLAND	W
EXISTING OPENCAST WORKINGS	Orange stippled box
OPEN WATER	*
LAND NOT SURVEYED	Diagonal lines box

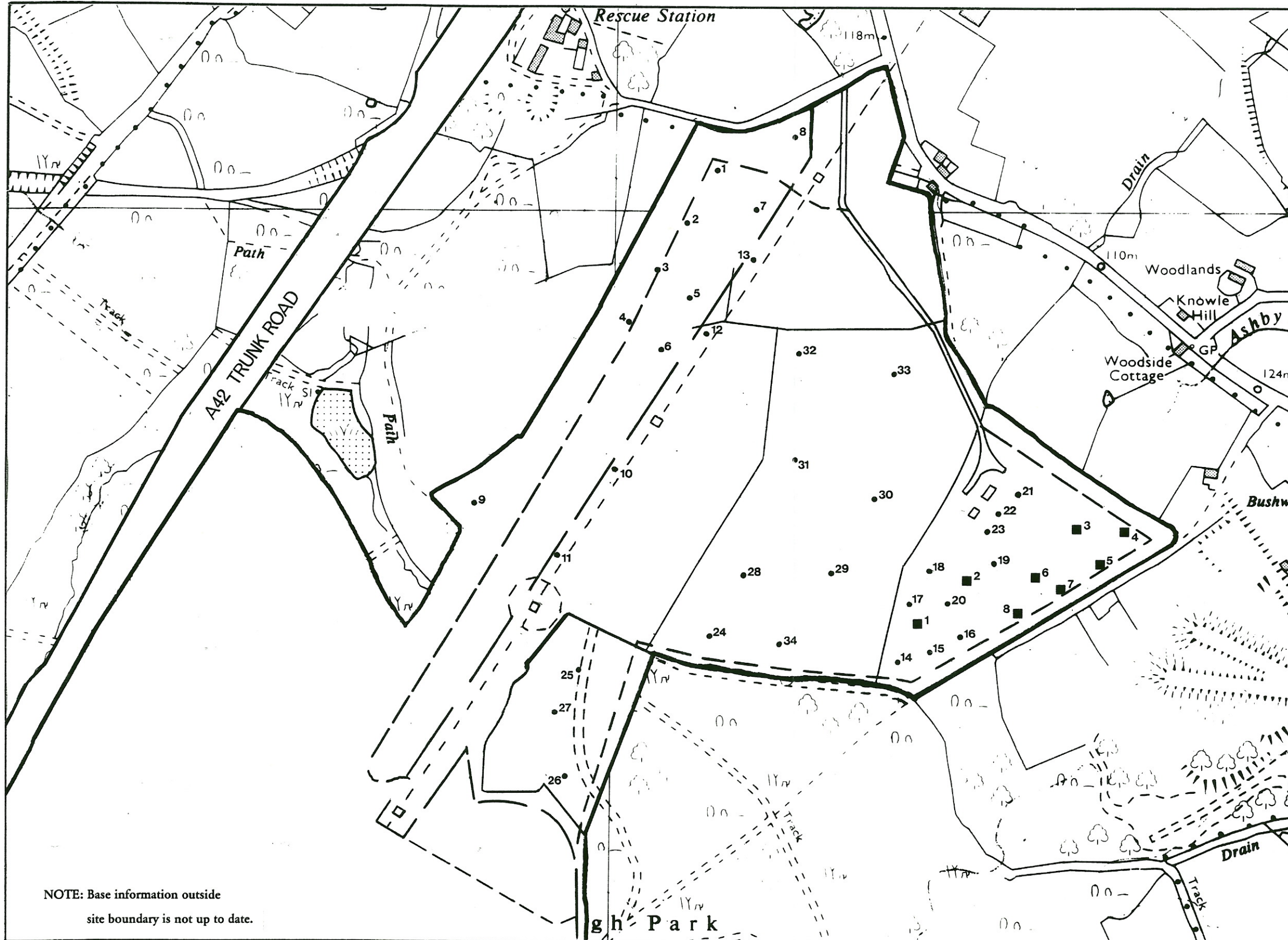


STATISTICS

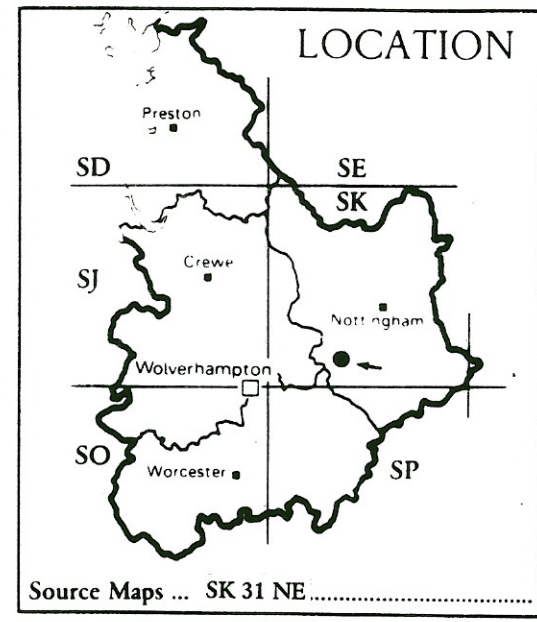

Site Area ... 112.3 ha

Agricultural Land Area ... 9.98 ha

PERCENTAGE OF EACH GRADE



NOTE: Base information outside site boundary is not up to date.



STATISTICS

Site Area ... 112.3 ha

Agricultural Land Area ... 9.98 ha

PERCENTAGE OF EACH GRADE

--	--	--	--	--	--	--	--	--	--

Surved by Resource Planning Group
 Date 4/91 Job No 17/91 File No.4FCS RPG7096

Map produced by the Cartographic Unit,
 Farm and Countryside Service, Wolverhampton R.O.

SCALE 1:5000

