

Mount Pleasant, Sway, Hampshire

Agricultural Land Classification



AGRICULTURAL LAND

Grade	Quality	Area	% of Total	
Grade 1	Not present	excellent	ha	%
Grade 2	very good	8.1 ha	57.4 %	
Grade 3a	good	3.8 ha	27.0 %	
Grade 3b	moderate	2.2 ha	15.6 %	
Grade 4	Not present	poor	ha	%
Grade 5	Not present	very poor	ha	%

Total area of agricultural land surveyed 14.1 ha

Agricultural buildings	ha	Not present
Woodland	ha	Not present
Not surveyed	ha	Not present

NON-AGRICULTURAL LAND

Land predominantly in urban use	ha	Not present
Land in non-agricultural use (including Open Water)	1.1 ha	
Total area of site	15.2 ha	

For further information consult "Agricultural Land Classification of England and Wales (Revised guidelines and criteria for grading the quality of agricultural land)", M.A.F.F., 1988.

SOURCE MAPS

SZ 29 NE
SZ 39 NW



Surveyed by the Resource Planning Team, 9/93
Map compiled and produced by the Cartographic Unit, Resource Planning Team, Guildford Statutory Group, Agricultural Development and Advisory Service. Reference no. 1508/193/93 MAFF Reference no. EL 02/00563

Ordnance Survey information reproduced with the sanction of the Controller, H.M.S.O.

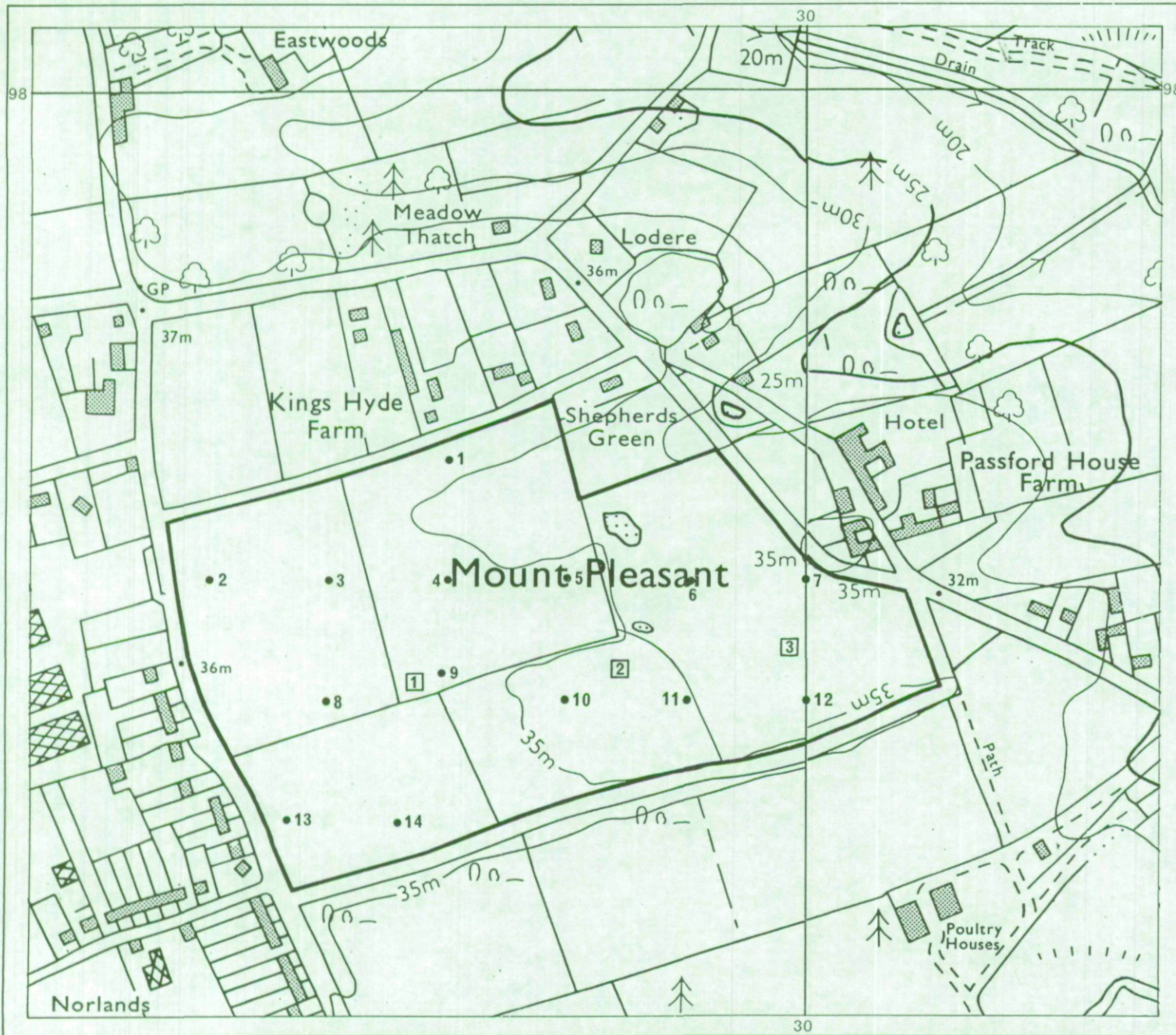
Reproduction of this map in whole or in part is prohibited without the prior permission of M.A.F.F.

This map is accurate only at the scale shown.

© Crown Copyright reserved 1993

Mount Pleasant, Sway, Hampshire

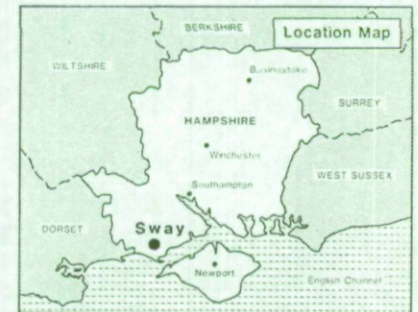
Location of Auger Borings



- 5 Auger boring
- 2 Profile pit

Surveyed by the Resource Planning Team. 9/93
 Map compiled and produced by the Cartographic Unit,
 Resource Planning Team, Guildford Statutory Group,
 Agricultural Development and Advisory Service.
 Reference no. 1508/193/93 MAFF Reference no.
 EL 02/00563

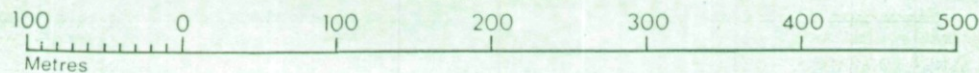
SOURCE MAPS
 SZ 29 NE
 SZ 39 NW



Ordnance Survey information reproduced with the sanction of
 the Controller, H.M.S.O.

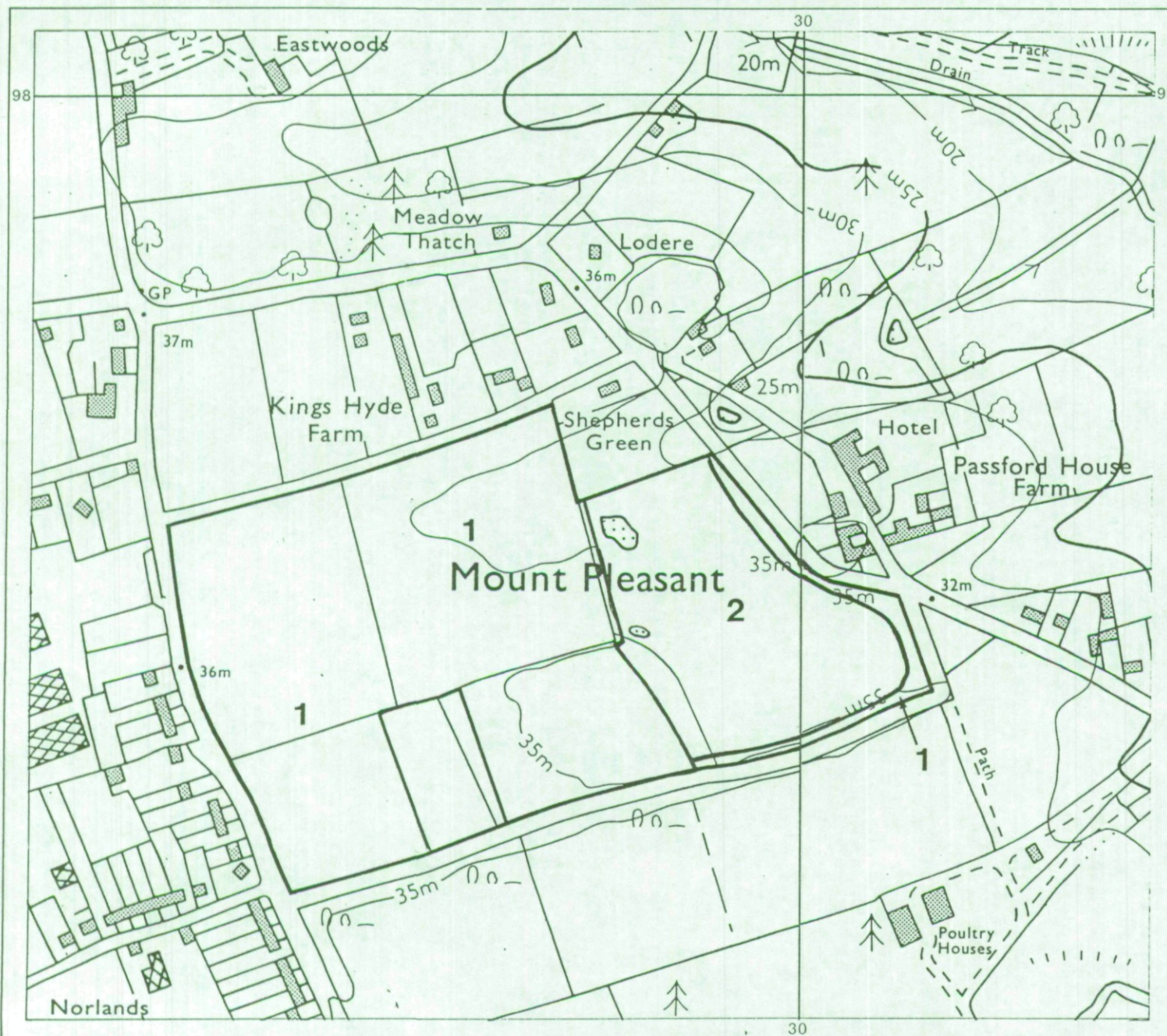
Reproduction of this map in whole or in part is prohibited without
 the prior permission of M.A.F.F.

This map is accurate only at the scale shown.



Mount Pleasant, Sway, Hampshire

Soil Resources



Topsoil Materials & Volumes

Map Unit	Texture	Average Depth(cm)	Area(ha)	Volume(m ³)
1	MCL/SCL	30.0	10.4	31200
2	MCL/SCL	15.0	3.8	5700

Surveyed by the Resource Planning Team, 9/93
 Map compiled and produced by the Cartographic Unit,
 Resource Planning Team, Guildford Statutory Group,
 Agricultural Development and Advisory Service.
 Reference no.1508/193/93 MAFF Reference no. EL 02/00563

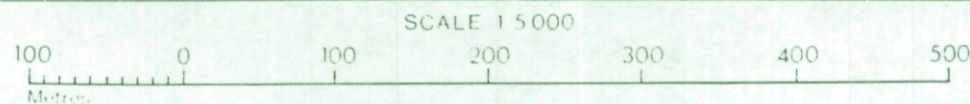
SOURCE MAPS
 SZ 29 NE
 SZ 39 NW



Ordnance Survey information reproduced with the sanction of the Controller, H.M.S.O.

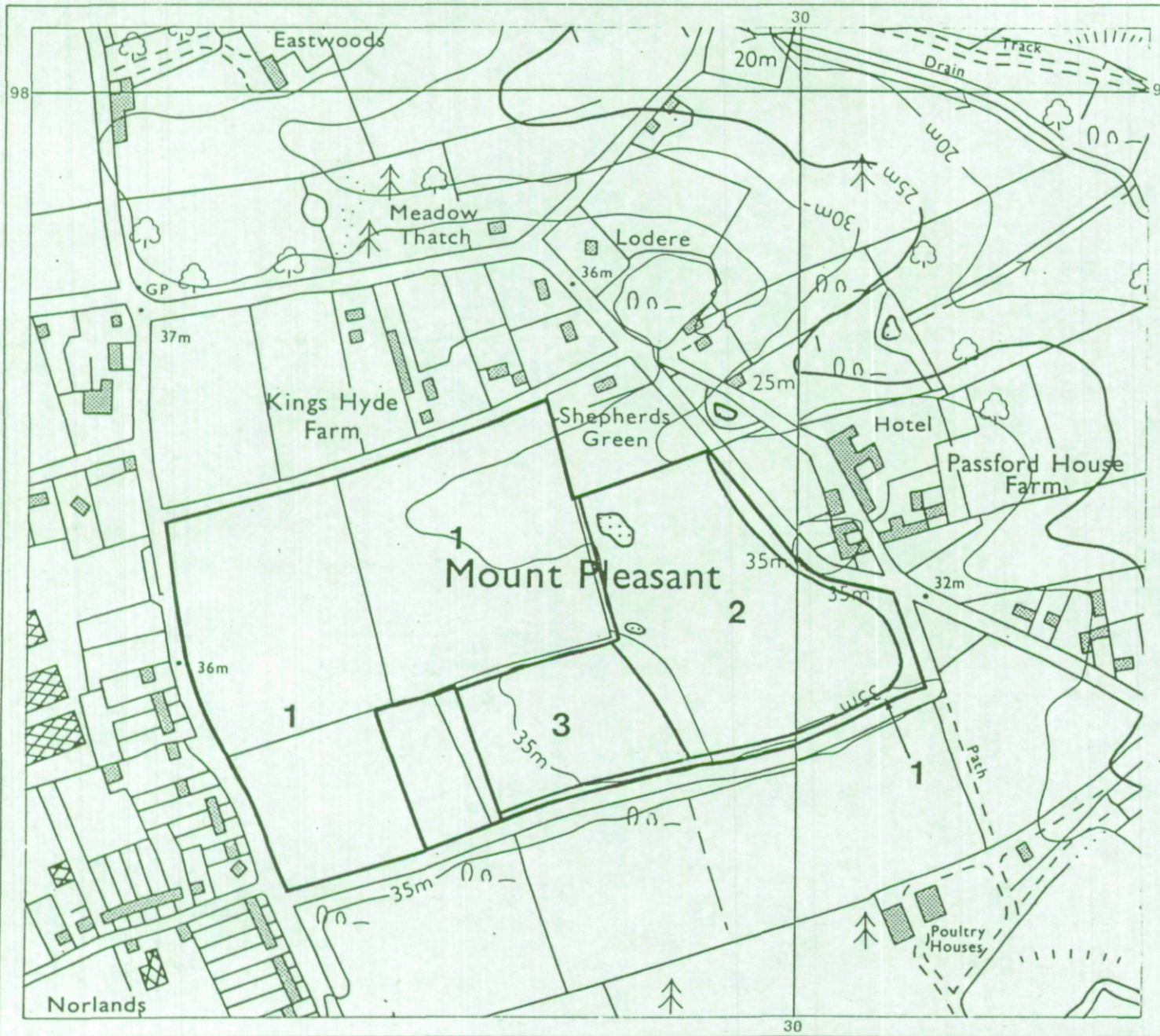
Reproduction of this map in whole or in part is prohibited without the prior permission of M.A.F.F.

This map is accurate only at the scale shown.



Mount Pleasant, Sway, Hampshire

Soil Resources



Subsoil Materials & Volumes

Map Unit	Texture	Average Depth(cm)	Area(ha)	Volume(m ³)
1	HCL/SCL	30.0	8.8	74800
	HCL/SCL	20.0		
	C	35.0		
2	MCL	30.0	3.8	39900
	SC/SCL	10.0		
	C	30.0		
	C	35.0		
3	SC	25.0*	1.6	4000

* Shows the minimum soil resource inspected at the time of survey

Surveyed by the Resource Planning Team, 9/93
 Map compiled and produced by the Cartographic Unit,
 Resource Planning Team, Guildford Statutory Group,
 Agricultural Development and Advisory Service.
 Reference no.1508/193/93 MAFF Reference no.
 EL 02/00563

SOURCE MAPS
 SZ 29 NE
 SZ 39 NW



Ordnance Survey information reproduced with the sanction of the Controller, H.M.S.O.

Reproduction of this map in whole or in part is prohibited without the prior permission of M.A.F.F.

This map is accurate only at the scale shown.

SCALE 1:5000

