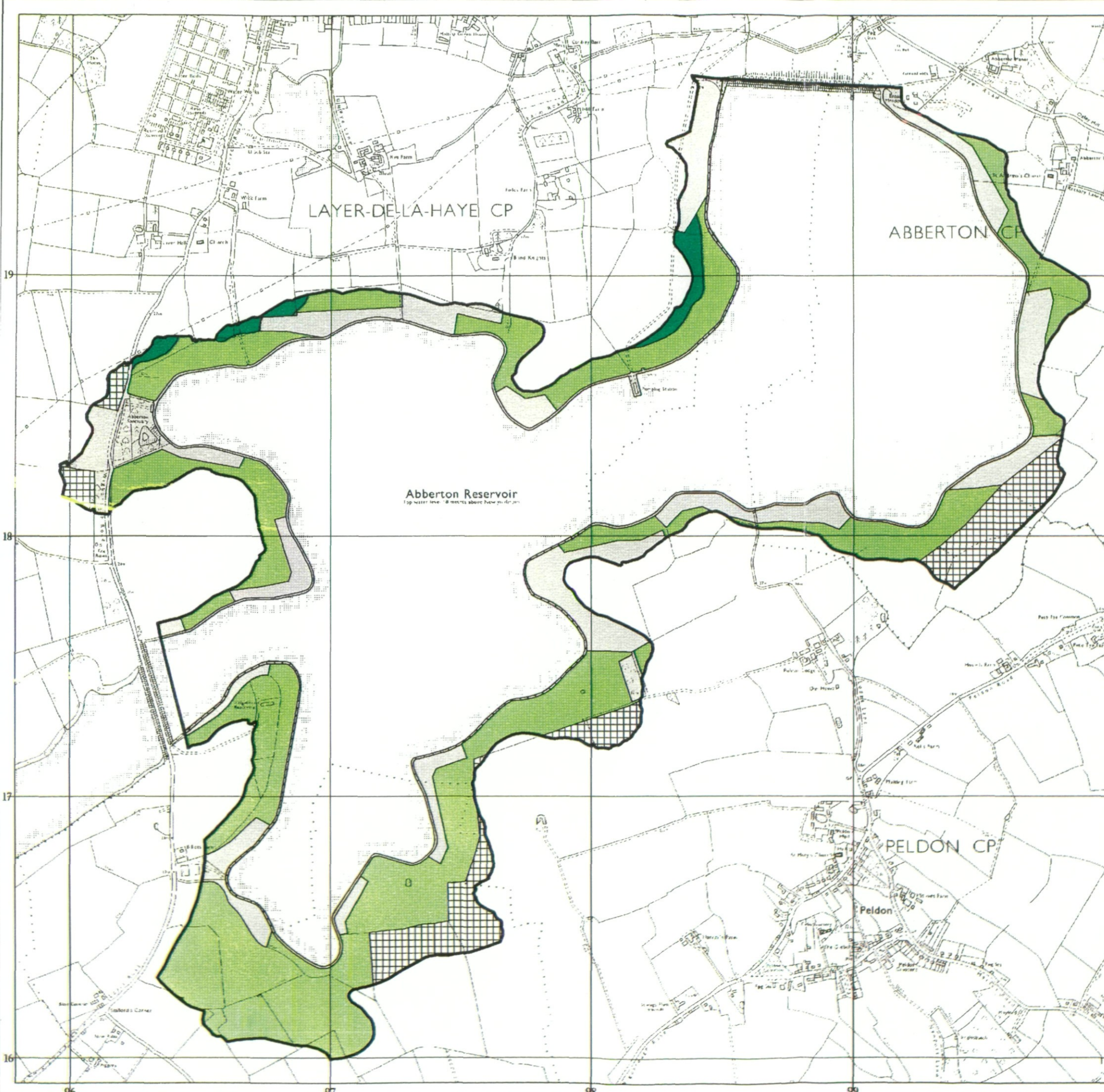


Agricultural Land Classification

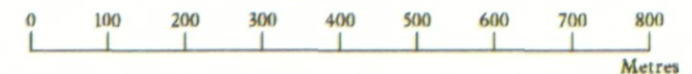
ABBERTON RESERVOIR, ESSEX.



Legend

	Quality	Area (ha)
Grade 1	Excellent	Nil
Grade 2	Very Good	Nil
Grade 3a	Good	5.5
Grade 3b	Moderate	124.5
Grade 4	Poor	Nil
Grade 5	Very Poor	Nil
	Agricultural land not surveyed	26.2
	Other land	72.5
Boundary of survey area		
Total agricultural land area		130.0
Total survey area		228.7
* Not present within survey area		

Scale - 1:15,000



Further details contained in MAFF (1988) Agricultural Land Classification of England and Wales - Revised guidelines and criteria for grading the quality of agricultural land. MAFF (Publications), London SE99 7TP.

The information is accurate at the base map scale but any enlargement would be misleading.

Reproduction in whole or in part by any means is prohibited without the prior permission of MAFF.

Surveyed and drawn by the Resource Planning Team, FRCA, Cambridge.

Based on the 1985 Ordnance Survey 1:10 000 map with the permission of the Controller of Her Majesty's Stationery Office. Unauthorised reproduction infringes Crown copyright and may lead to prosecution or civil proceedings.
Source Map(s): TL91NE MAFF Licence No: GD272361
Reference no: 88/97b © Crown Copyright Reserved 1997


Agricultural Land Classification


ABBERTON RESERVOIR, ESSEX.


Sample Point Map

Legend

 1 Location of soil pit


 1 Location of auger sample point

 Boundary of survey area

 Agricultural land not surveyed

 Other land

Scale - 1:15,000



Further details contained in MAFF (1988) Agricultural Land Classification of England and Wales - Revised guidelines and criteria for grading the quality of agricultural land. MAFF (Publications), London SE99 7TP.

The information is accurate at the base map scale but any enlargement would be misleading.

Reproduction in whole or in part by any means is prohibited without the prior permission of MAFF.

Surveyed and drawn by the Resource Planning Team, FRCA, Cambridge.

Based on the 1985 Ordnance Survey 1:10 000 map with the permission of the Controller of Her Majesty's Stationery Office. Unauthorised reproduction infringes Crown copyright and may lead to prosecution or civil proceedings.

Source Map(s): T1.91NE

MAFF Licence No: GD272361

Reference no: 88/197b

© Crown Copyright Reserved 1997

