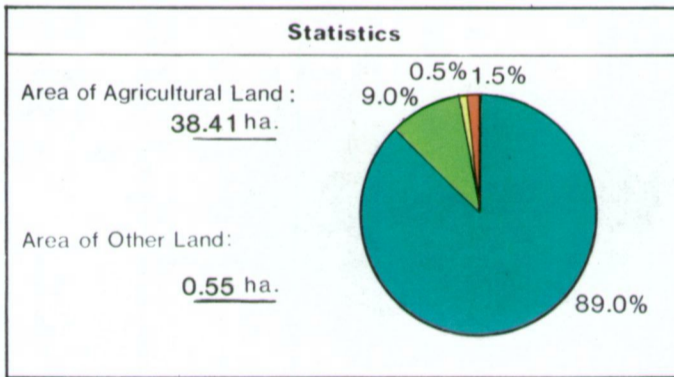




CAISTRON/LITTLE TOSSON QUARRY Proposed Sand/Gravel Extraction

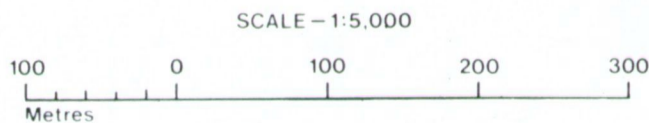
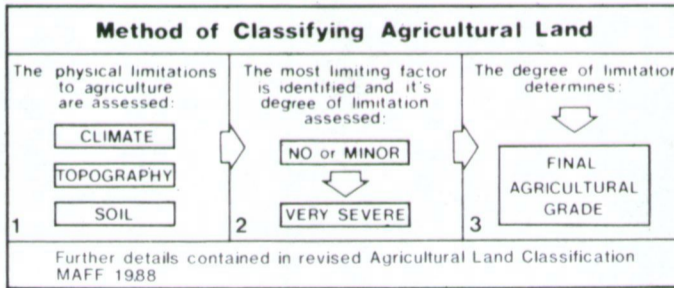
Agricultural Land Classification

Agricultural Land			
Agricultural Grades	Agricultural Land Quality	Area within the site (ha.)	
Grade 1	Excellent	Nil	
Grade 2	Very Good	Nil	
Grade 3	Good	34.89	Sub-Grade 3a
	Moderate	3.34	Sub-Grade 3b
Grade 4	Poor	0.18	
Grade 5	Very Poor	Nil	



Land in Other Categories

	Area within the site (ha.)
Urban <i>Including housing, industry, commerce, derelict land, sports facilities, transport.</i>	Nil
Non-agricultural <i>Including golf courses, parks, sports fields, allotments, airfields.</i>	0.55
Woodland <i>Farm woodland</i>	Nil
<i>Commercial woodland</i>	Nil
Agricultural buildings <i>Including glasshouses</i>	Nil
Open water	Nil
Land not surveyed	Nil

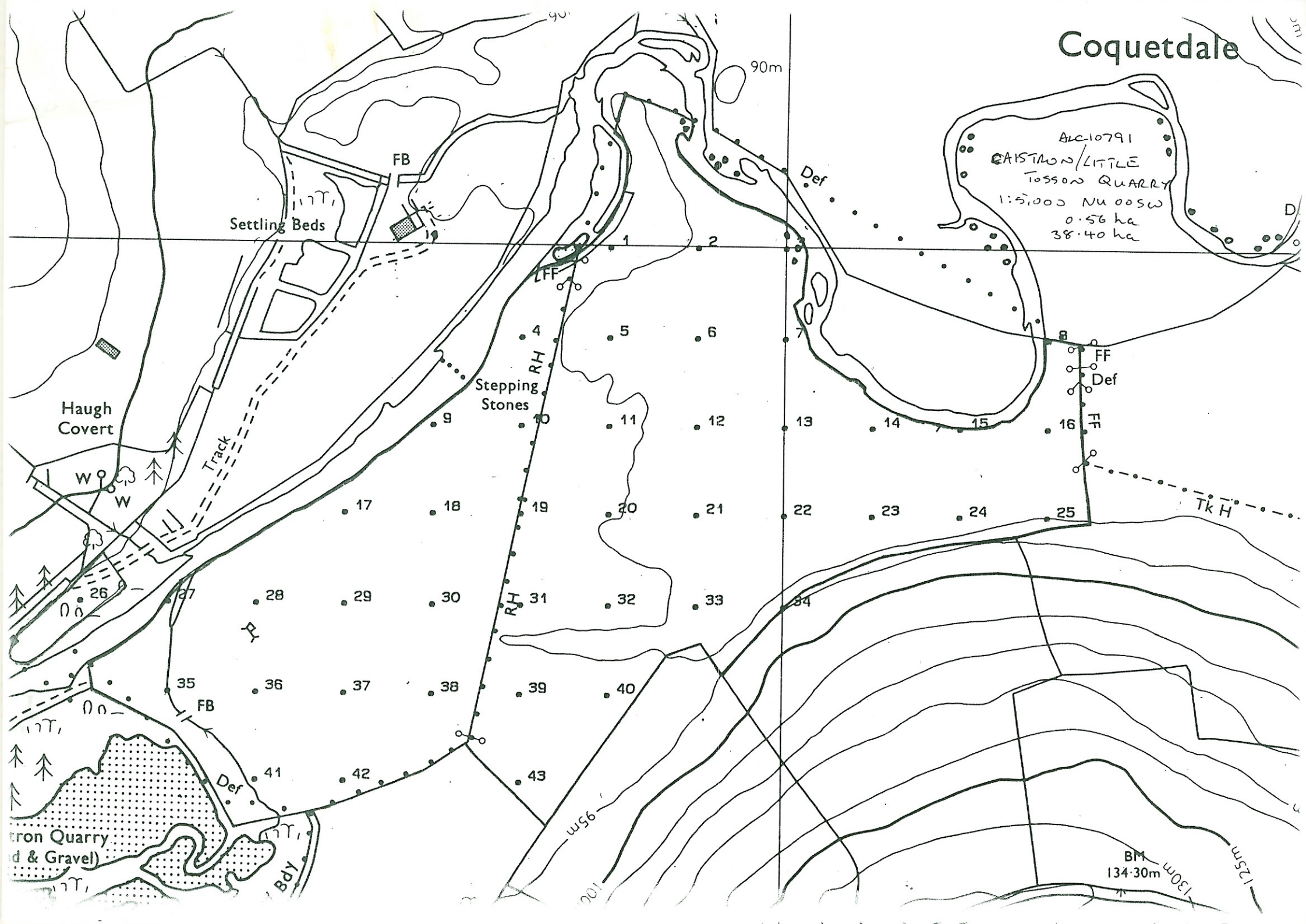


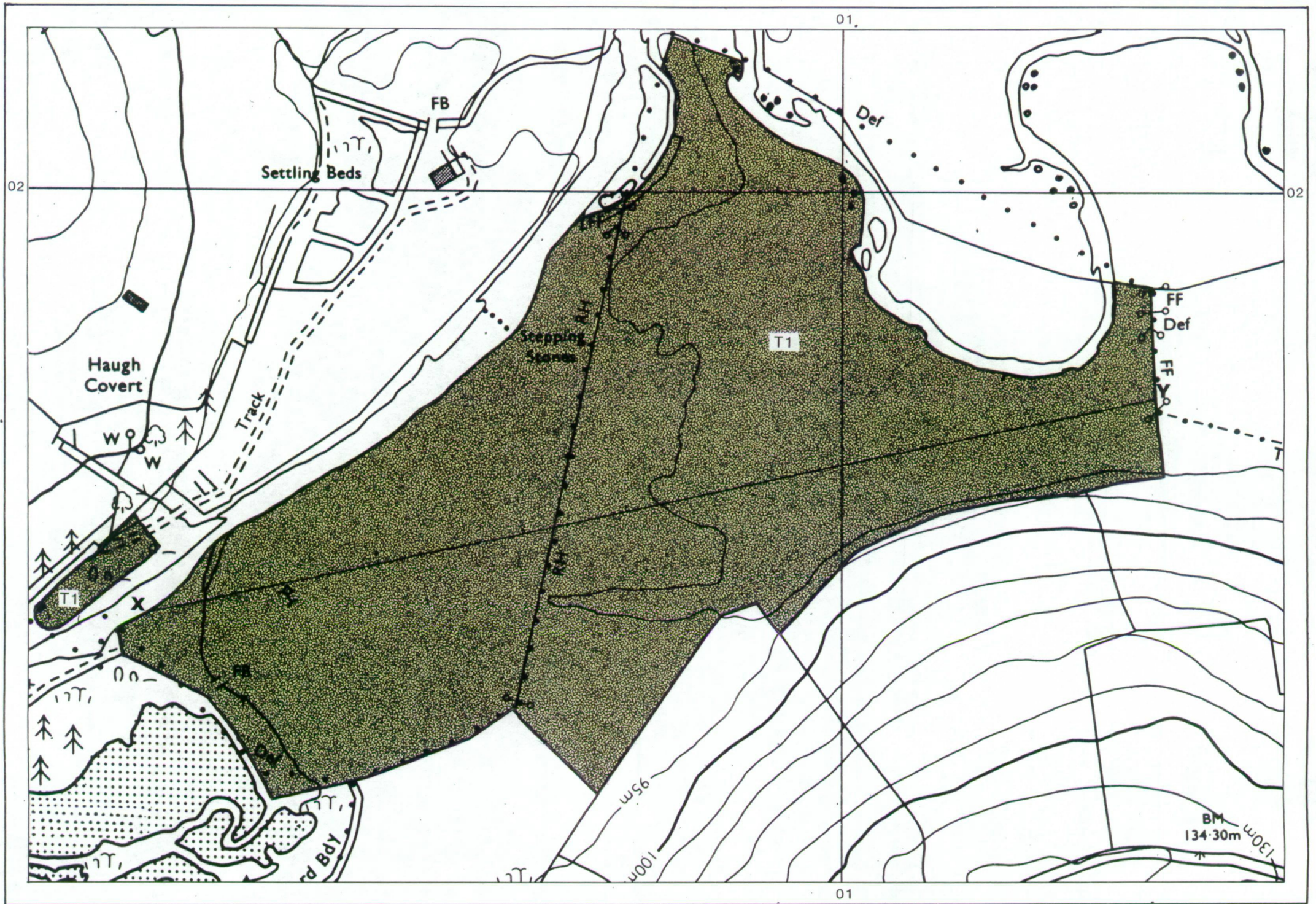
**Ministry of Agriculture,
Fisheries and Food.**

Information compiled by Resource Planning Team, ADAS Statutory Group, Leeds
Map produced by Resource Planning Cartographic Unit, Project Number 107/91
Ordnance Survey maps reproduced with the permission of the Controller, HMSO
© Crown Copyright Reserved 1992

SOURCE MAPS
1:10,000
NU 00 SW

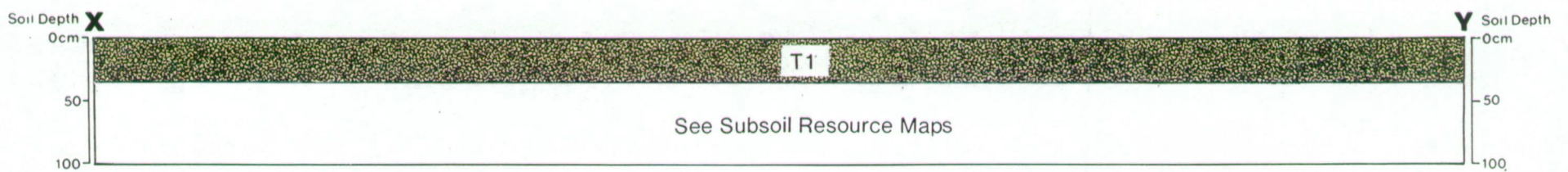
Coquetdale



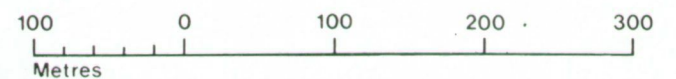


CAISTRON/LITTLE TOSSON QUARRY Proposed Sand/Gravel Extraction

Topsoil Resource Map



SCALE - 1:5,000



Unit	Soil Texture	Soil Thickness(cm.)			Area (ha.)	Volume ^{*1} (000m ³)
		Min.	Mean	Max.		
T1	Medium	20	35	90	38.96	136.36

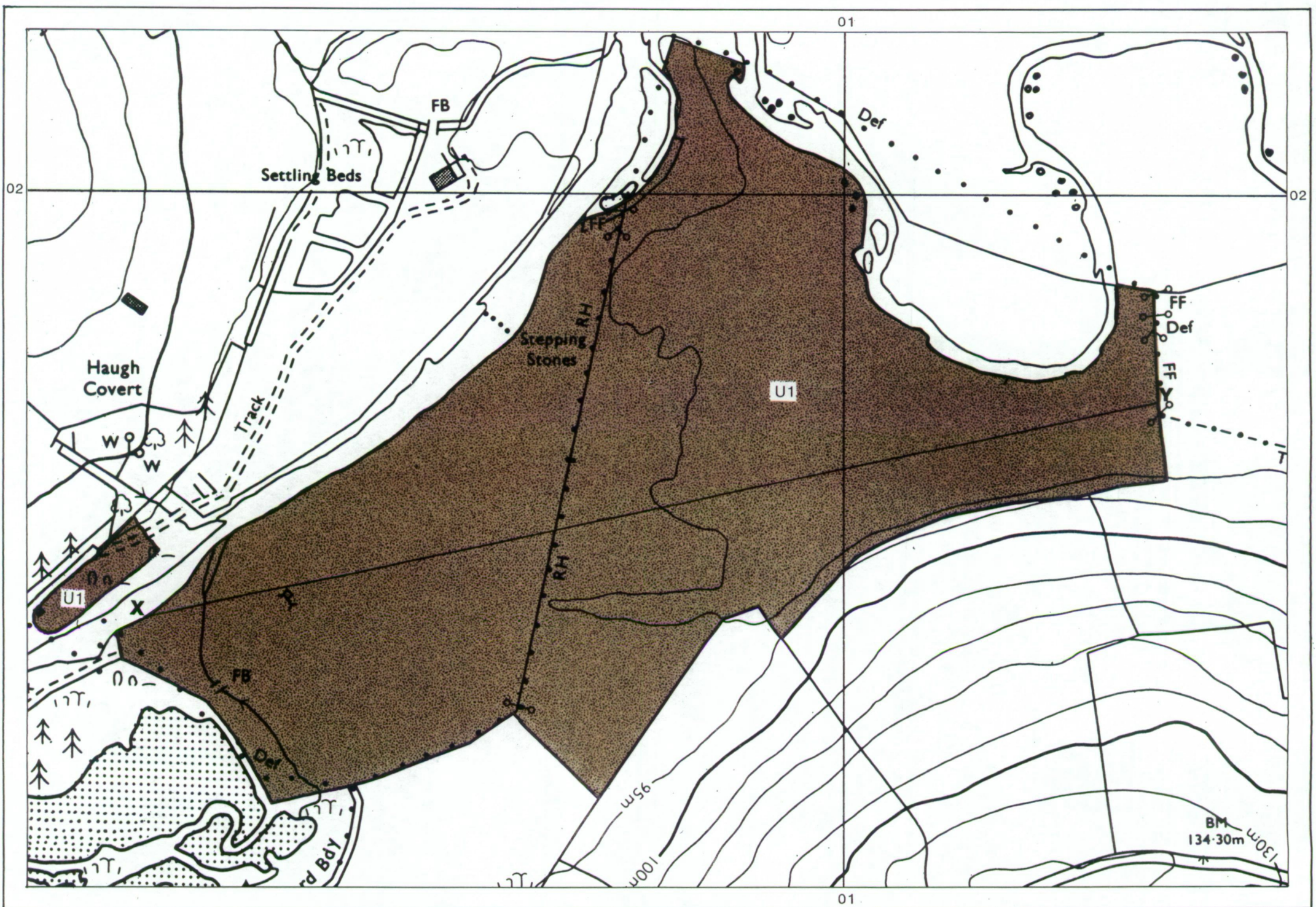
*1 Volume at mean unit thickness.



Ministry of Agriculture,
Fisheries and Food.

Information compiled by Resource Planning Team,
ADAS Statutory Group, Leeds
Map produced by Resource Planning Cartographic Unit.
Project Number 107/91
Ordnance Survey maps reproduced with the
permission of the Controller, H.M.S.O.
© Crown Copyright Reserved 1992

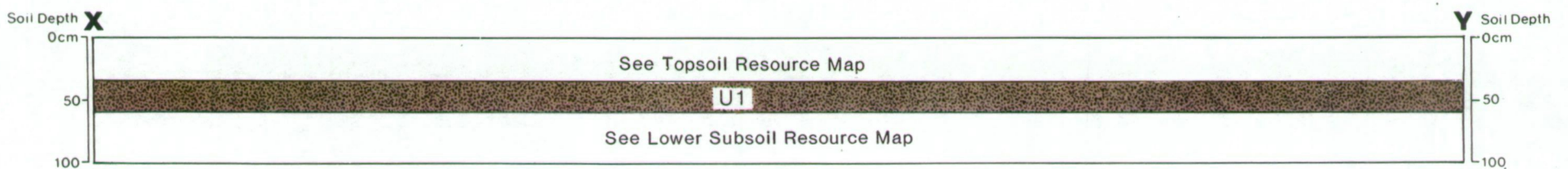
SOURCE MAPS
1:10,000
NU 00 SW



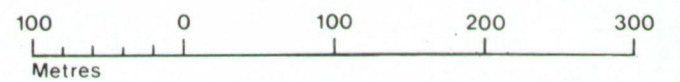
CAISTRON/LITTLE TOSSON QUARRY

Proposed Sand/Gravel Extraction

Upper Subsoil Resource Map



SCALE - 1:5,000

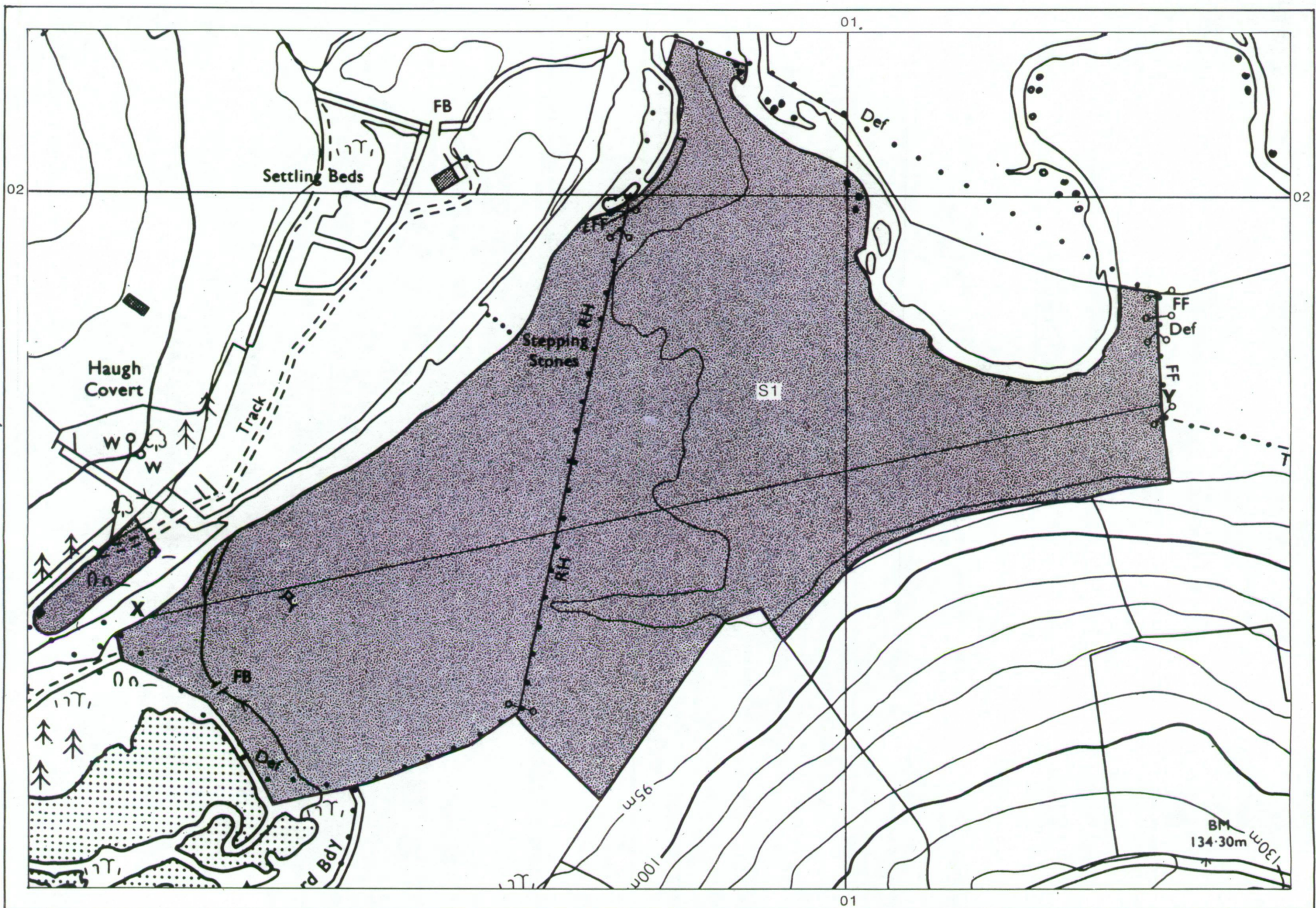


Ministry of Agriculture,
Fisheries and Food.

Unit	Soil Texture	Mean Soil Thickness(cm)	Area (ha)	Volume (000m ³)
U1	Medium/Light	25	38.96	97.4

Information compiled by Resource Planning Team,
ADAS Statutory Group, Leeds
Map produced by Resource Planning Cartographic Unit,
Project Number 107/91
Ordnance Survey maps reproduced with the
permission of the Controller, H.M.S.O.
© Crown Copyright Reserved 1992


SOURCE MAPS
1:10,000
NU 00 SW



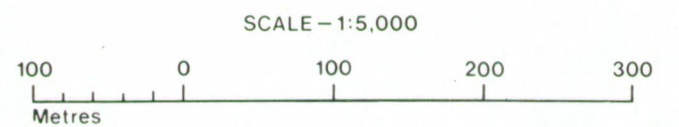
CAISTRON/LITTLE TOSSON QUARRY

Proposed Sand/Gravel Extraction

Lower Subsoil Resource Map



Unit	Soil Texture	Mean Soil Thickness(cm)	Area (ha)	Volume (000m ³)
S1	Very Light (Very Stony)	40	38.96	155.84



**Ministry of Agriculture,
Fisheries and Food.**

Information compiled by Resource Planning Team,
ADAS Statutory Group, Leeds
Map produced by Resource Planning Cartographic Unit.
Project Number 107/91
Ordnance Survey maps reproduced with the
permission of the Controller, H.M.S.O.
© Crown Copyright Reserved 1992

SOURCE MAPS
1:10,000
NU 00 SW