

Agricultural Land Classification

Vulcan Village St Helens MBC

Agricultural Land

Grade	Quality	Area (ha)
1	Excellent	nil
2	Very Good	nil
3a	Good	10.4
3b	Moderate	3.1
4	Poor	0.9
5	Very Poor	nil

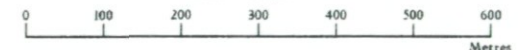
Other Land Categories

	Urban	Area (ha) 0.1
	Non-Agricultural	0.2
	Woodland	nil
	Agricultural Buildings	nil
	Open Water	nil
	Not Surveyed	nil

Total agricultural land area 14.4
Total survey area 14.7

* Grade/category not present within survey area

Scale - 1:10,000



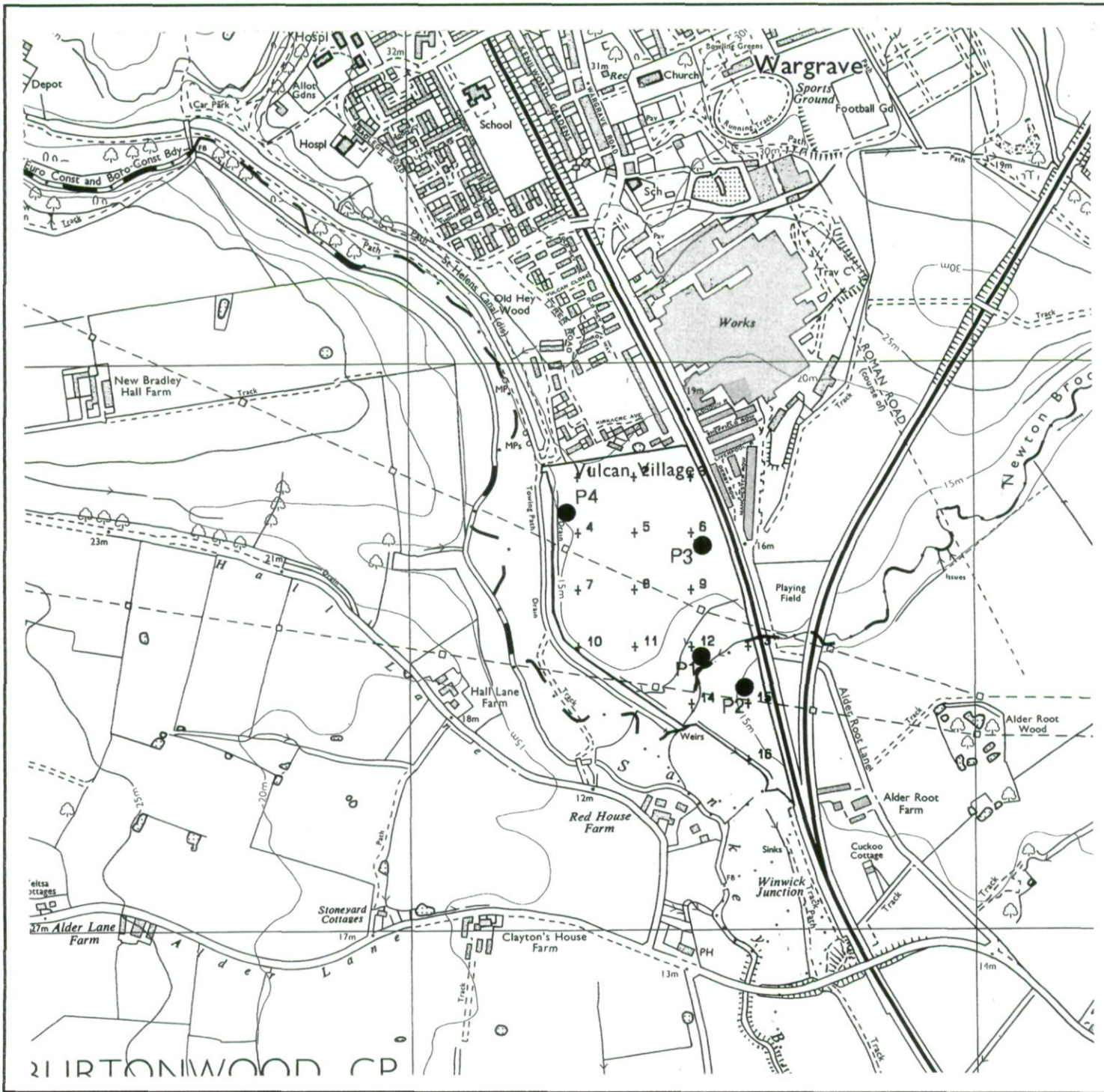
Further details contained in MAFF (1988) Agricultural Land Classification of England and Wales - Revised guidelines and criteria for grading the quality of agricultural land. MAFF (Publications), London SE99 7TP.

The information is accurate at the base map scale but any enlargement would be misleading.

Reproduction in whole or in part by any means is prohibited without the prior permission of MAFF.

Surveyed and drawn by the Resource Planning Team, ADAS Sturatory Unit Wolverhampton
Based on the 1990 Ordnance Survey 1:10,000 map with the permission of the Controller of Her Majesty's Stationery Office.
Source Mapfile: S195E
Reference no. 155/94
© Crown Copyright Reserved 1994

BURTONWOOD CP




Agricultural Land Classification

Vulcan Village St Helens MBC

AUGER BORINGS

Soil Pits ●



Further details contained in MAFF (1988) Agricultural Land Classification of England and Wales - Revised guidelines and criteria for grading the quality of agricultural land. MAFF (Publications), London SE99 7TP.

The information is accurate at the base map scale but any enlargement would be misleading.

Reproduction in whole or in part by any means is prohibited without the prior permission of MAFF.

Surveyed and drawn by the Resource Planning Team, ADAS Statutory Unit Wolverhampton
Based on the 1990 Ordnance Survey 1:10,000 map with the permission of the
Controller of Her Majesty's Stationery Office.
Source Map(s): S19SE
Reference no. 155/94
© Crown Copyright Reserved 1994