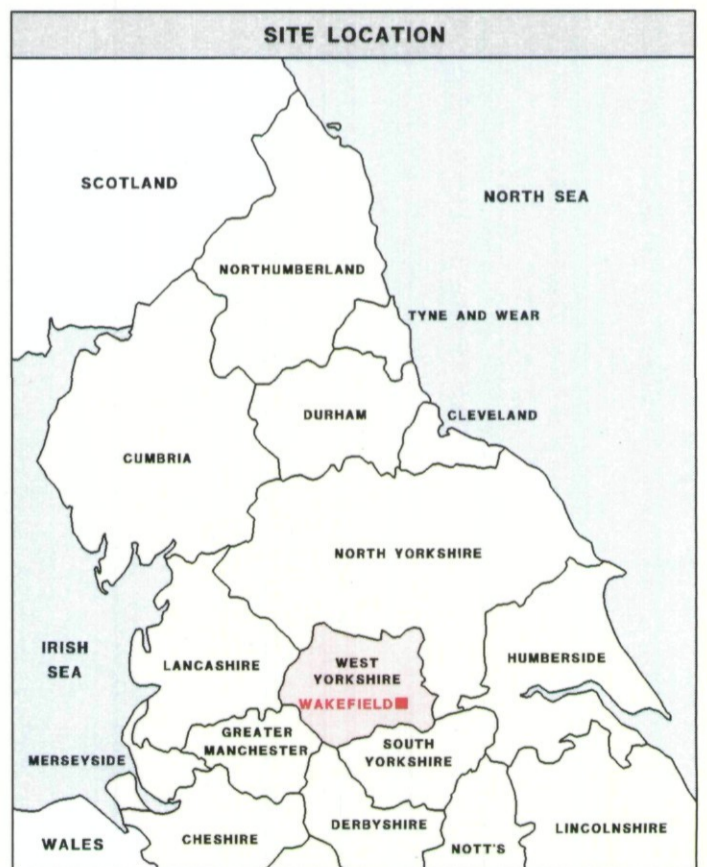
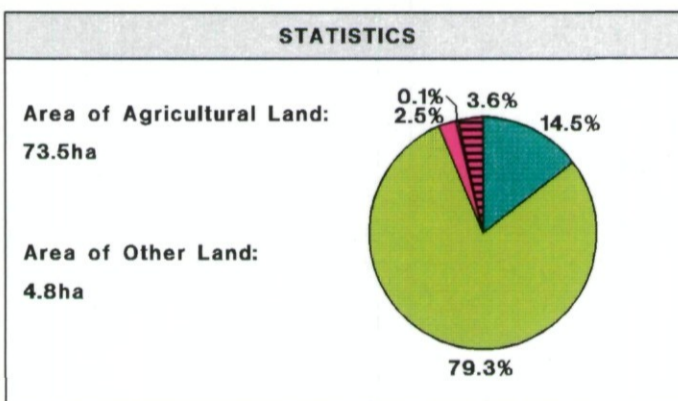


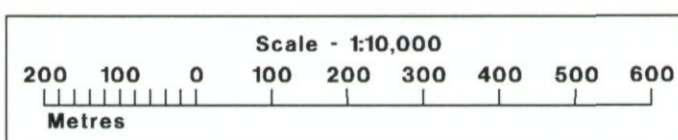
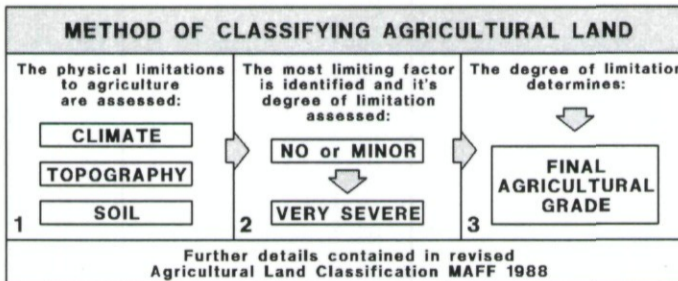
LODGE HILL, OSSETT Wakefield U.D.P. Agricultural Land Classification

AGRICULTURAL LAND			
Agricultural Grades	Agricultural Land Quality	Area within the site (ha)	
Grade 1	Excellent	NIL	
Grade 2	Very Good	NIL	
Grade 3	Good	11.4	Sub-Grade 3a
			Sub-Grade 3b
Grade 4	Moderate	62.1	
Grade 5	Poor	NIL	
	Very Poor	NIL	



LAND IN OTHER CATEGORIES

	Area within the site (ha)
Urban Including housing, industry, commerce, derelict land, sports facilities, transport	1.9
Non-agricultural Including golf courses, parks, sports fields, allotments, airfields	0.1
Woodland Farm woodland	NIL
Commercial woodland	NIL
Agricultural buildings Including glasshouses	2.8
Open water	NIL
Land not surveyed	NIL



MAFF
Ministry of Agriculture,
Fisheries and Food.

Information compiled by Resource Planning Group, Farm and Countryside Service, Leeds R.O.
Map produced by Resource Planning Cartographic Unit. Project Number 34\90
Ordnance Survey maps reproduced with the permission of the Controller, H.M.S.O.
© Crown Copyright Reserved 1992

SOURCE MAPS
1:10,000
SE 22 SE



34/90

Lodge Hill
alt 03490 se 4955e
1:5,000 21.42ha

OSSETT