

Agricultural Land Classification

LEEDS U.D.P.

Topic 745



Agricultural Land

| Grade | Quality | Area (ha) |
|-------|-----------|-----------|
| 1 | Excellent | NIL |
| 2 | Very Good | NIL |
| 3a | Good | 6.3 |
| 3b | Moderate | 8.2 |
| 4 | Poor | NIL |
| 5 | Very Poor | NIL |

Other Land Categories

| Category | Area (ha) |
|------------------------|-----------|
| Urban | NIL |
| Non-Agricultural | NIL |
| Woodland | NIL |
| Agricultural Buildings | NIL |
| Open Water | NIL |
| Not Surveyed | NIL |

Total agricultural land area 14.5
Total survey area 14.5

* Grade/category not present within survey area

Scale - 1:5,000



Further details contained in MAFF (1988) Agricultural Land Classification of England and Wales - Revised guidelines and criteria for grading the quality of agricultural land. MAFF (Publications), London SE99 7TP.

The information is accurate at the base map scale but any enlargement would be misleading.

Reproduction in whole or in part by any means is prohibited without the prior permission of MAFF.

Surveyed and drawn by the Resource Planning Team, ADAS Statutory Unit Leeds

Based on the 1982 Ordnance Survey 1:10,000 map with the permission of the Controller of Her Majesty's Stationery Office.







Source Map(s): SE32NE

Reference no. 121/94




© Crown Copyright Reserved 1995

KEY TO AGRICULTURAL LAND CLASSIFICATION MAP

AGRICULTURAL LAND

-  Grade 1
-  Grade 2
-  Sub-Grade 3a
-  Sub-Grade 3b
-  Grade 4
-  Grade 5

NON-AGRICULTURAL LAND

- 
- 
- 
- 