



Agricultural Land Classification

SKELBROOKE

QUARRY EXTENSION

Legend

	Quality	Area (ha)
Grade 1	Excellent	Nil
Grade 2	Very Good	Nil
Grade 3a	Good	1.4
Grade 3b	Moderate	4.0
Grade 4	Poor	Nil
Grade 5	Very Poor	Nil
	Agricultural land not surveyed	Nil
	Other land	1.6
Boundary of survey area		
Total agricultural land area		5.4
Total survey area		7.0
* Not present within survey area		

Scale - 1:5,000



Further details contained in MAFF (1988) Agricultural Land Classification of England and Wales - Revised guidelines and criteria for grading the quality of agricultural land. Maff (publications), London SE99 7TP. The information is accurate at base map scale but any enlargement would be misleading. Reproduction in whole or in part by any means is prohibited without the prior permission of MAFF.

Surveyed and drawn by the Resource Planning Team, ADAS Statutory Unit, Leeds.
 Based on the 1990 Ordnance Survey 1:10,000 map with the permission of the Controller of Her Majesty's Stationery Office. Unauthorised reproduction infringes Crown copyright and may lead to prosecution or civil proceedings. MAFF Licence No: GD272361
 Source map(s): SE 51 SW
 Reference no: 73/96 © Crown Copyright Reserved 1996

Low Moor

SKELBROOKE PARK

Cricke Groun.

Skelbrooke Hall

Skelbrooke

Home Farm

Ch

FB

Spring

73/96
SKELBROOKE QUARRY EXT.
SE 51 SW
1:5000
100m

Straight Lane

(P)

45m

PIT 2

PIT 1

1

2

3

4

5

7

8

9

10

11

Tanks

Quarry (Limestone)

Dsmtd Riv

Donner Lane

42m

50m

Rein

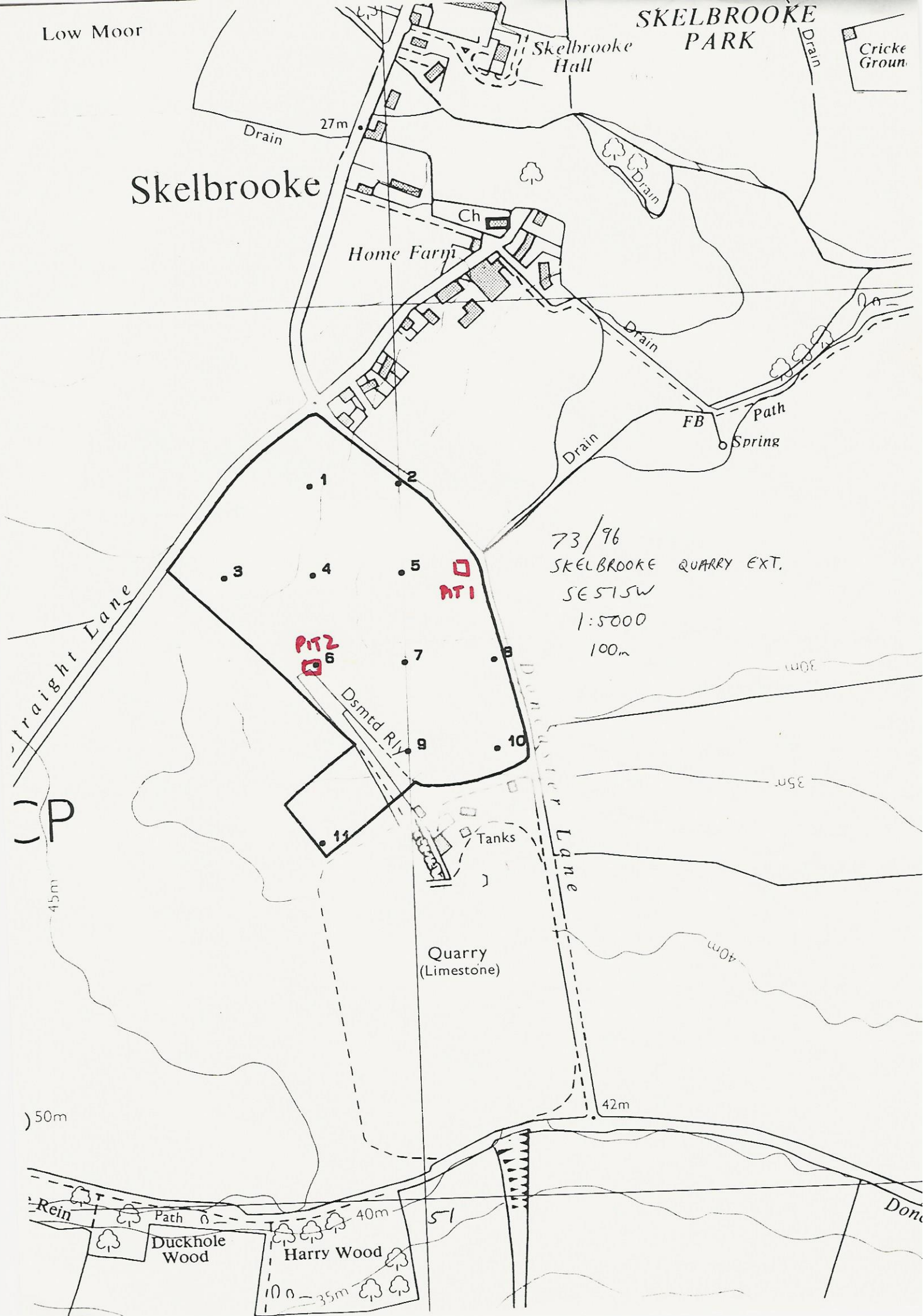
Duckhole Wood

Harry Wood

100 35m

51

Don








SKELBROOKE QUARRY EXTENSION

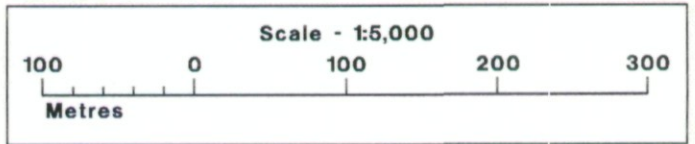

Lower Subsoil Resource Map

Unit	Soil Texture	Mean Soil Thickness(cm.)	Area (ha)	Volume* (000m ³)
L1	Heavy	68	1.8	12.2

No Soil Resources, Existing Quarry 

Weathering Magnesian Limestone 

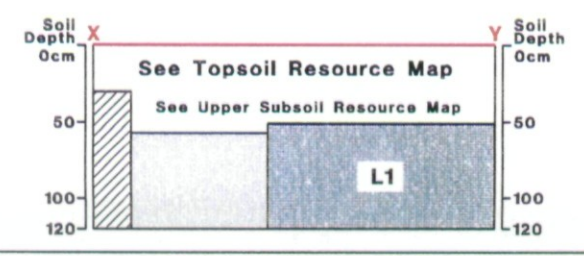
Soil Pit  P1

Ministry of Agriculture, Fisheries and Food.

Based upon the 1990:10,000 Ordnance Survey maps SE 51 SW with the permission of the Controller of Her Majesty's Stationery Office.
 Project Number: 73\96
 Information compiled by ADAS Resource Planning Team, Leeds Statutory Centre.
 Map produced by ADAS Resource Planning Team Cartographic Unit, Leeds Statutory Centre
 Unauthorised reproduction infringes Crown Copyright and may lead to civil proceedings.
 © Crown copyright. MAFF Licence GD272361.

Diagrammatic Section across Site







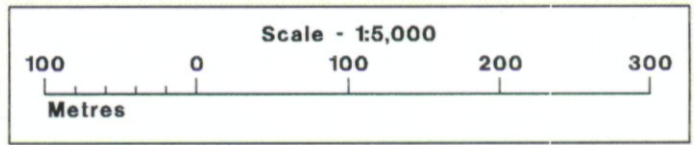
SKELBROOKE QUARRY EXTENSION

Upper Subsoil Resource Map

Unit	Soil Texture	Mean Soil Thickness(cm.)	Area (ha)	Volume* (000m ³)
U1	Heavy	21	1.1	2.3
U2	Medium \ Heavy	27	4.3	11.6

No Soil Resources, Existing Quarry 


Soil Pits  P1



MAFF
Ministry of Agriculture,
Fisheries and Food.

Based upon the 1990 1:10,000 Ordnance Survey maps SE 51 SW with the permission of the Controller of Her Majesty's Stationery Office.
Project Number: 73\96
Information compiled by ADAS Resource Planning Team, Leeds Statutory Centre.
Map produced by ADAS Resource Planning Team Cartographic Unit, Leeds Statutory Centre
Unauthorised reproduction infringes Crown Copyright and may lead to civil proceedings.
© Crown copyright. MAFF Licence GD272361.

Diagrammatic Section across Site





SKELBROOKE QUARRY EXTENSION

Topsoil Resource Map

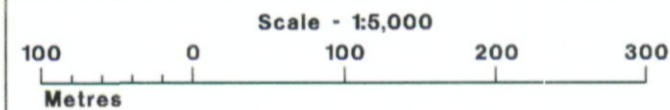
Unit	Soil Texture	Soil Thickness(cm.)			Area (ha)	Volume* (000m ³)
		Min	Median	Max		
T1	Heavy	25	30	32	1.1	3.3
T2	Medium	20	30	33	4.3	12.9

*Volume at Median Soil Thickness

No Soil Resources, Existing Quarry



Soil Pits



Ministry of Agriculture,
Fisheries and Food.

Based upon the 1990:10,000 Ordnance Survey maps SE 51 SW with the permission of the Controller of Her Majesty's Stationery Office.
Project Number: 73\96
Information compiled by ADAS Resource Planning Team, Leeds Statutory Centre.
Map produced by ADAS Resource Planning Team Cartographic Unit, Leeds Statutory Centre
Unauthorised reproduction infringes Crown Copyright and may lead to civil proceedings.
© Crown copyright. MAFF Licence GD272361.

Diagrammatic Section across Site

