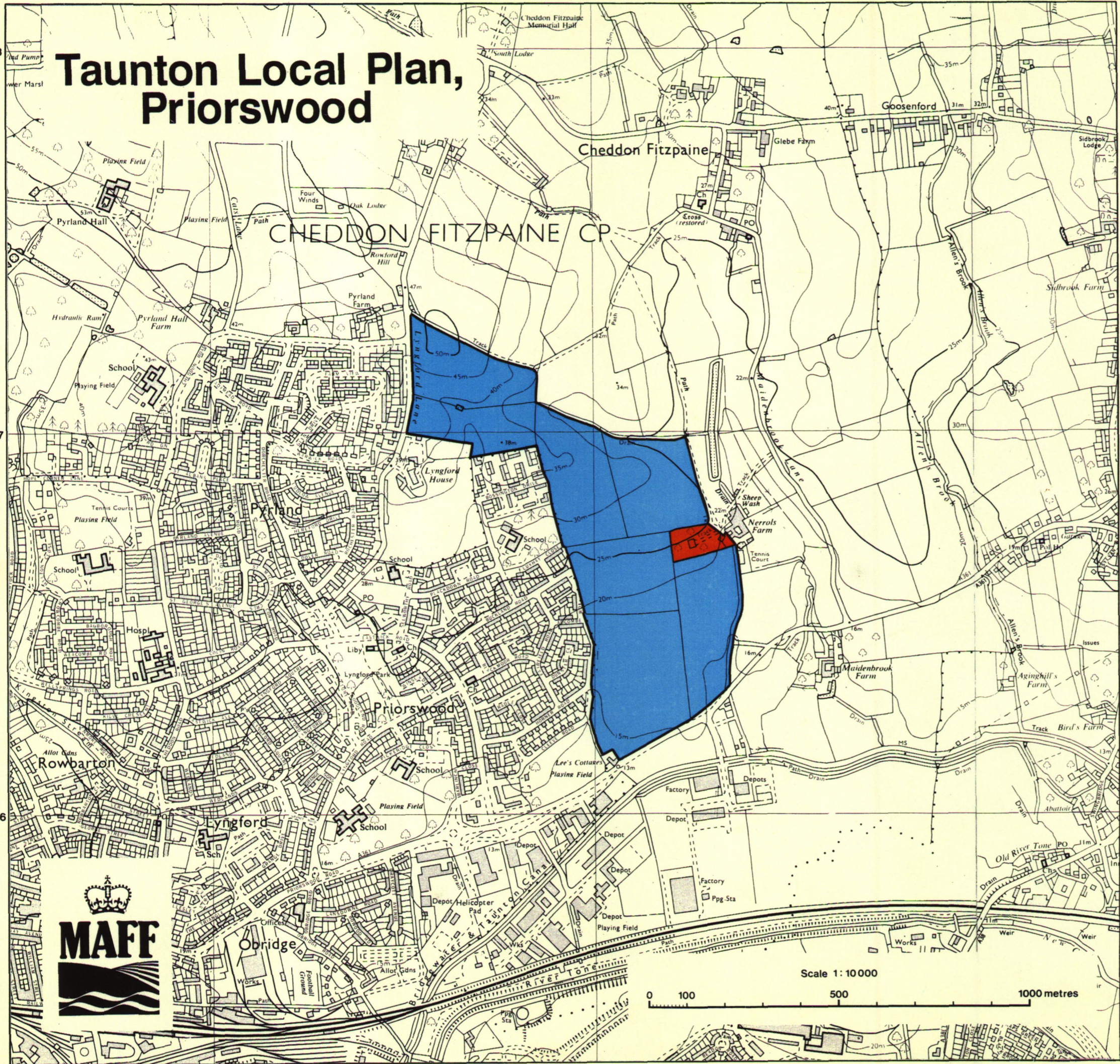


Ministry of Agriculture, Fisheries and Food  
**Agricultural Land Classification**

# Taunton Local Plan, Priorswood



### Agricultural Land

ALC grade	Agricultural land quality	Degree of limitation
Grade 1	Excellent	None or very minor
Grade 2	Very good	Minor
Grade 3a	Good	Moderate
Grade 3b	Moderate	Moderate to severe
Grade 4	Poor	Severe
Grade 5	Very poor	Very severe

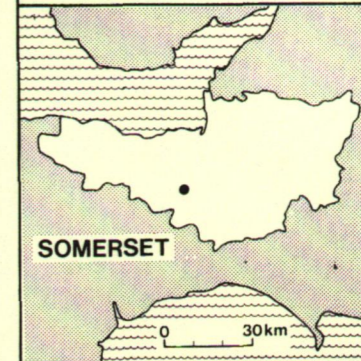
### Other Land Categories

Urban	*	Agricultural buildings	*
Non-agricultural	■	Open water	*
Woodland	*W	Not surveyed	*

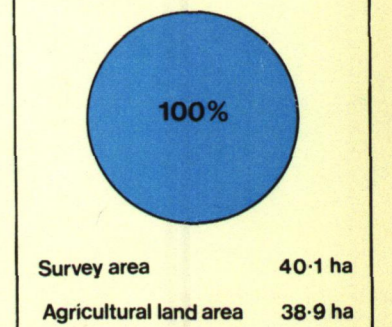
\*Grade/Category not present within survey area

Further details contained in revised  
Agricultural Land Classification, M.A.F.F. 1988.

### Survey Location



### Survey Statistics



The information is accurate at the base map scale  
but any enlargement would be misleading.

Reproduction in whole or in part by any means is prohibited  
without the prior permission of M.A.F.F.

Surveyed by the Resource Planning Group Feb 1989. Map produced by the  
Cartographic Unit, Farm and Countryside Service, M.A.F.F. Bristol.  
Ref. no. 13/89/47

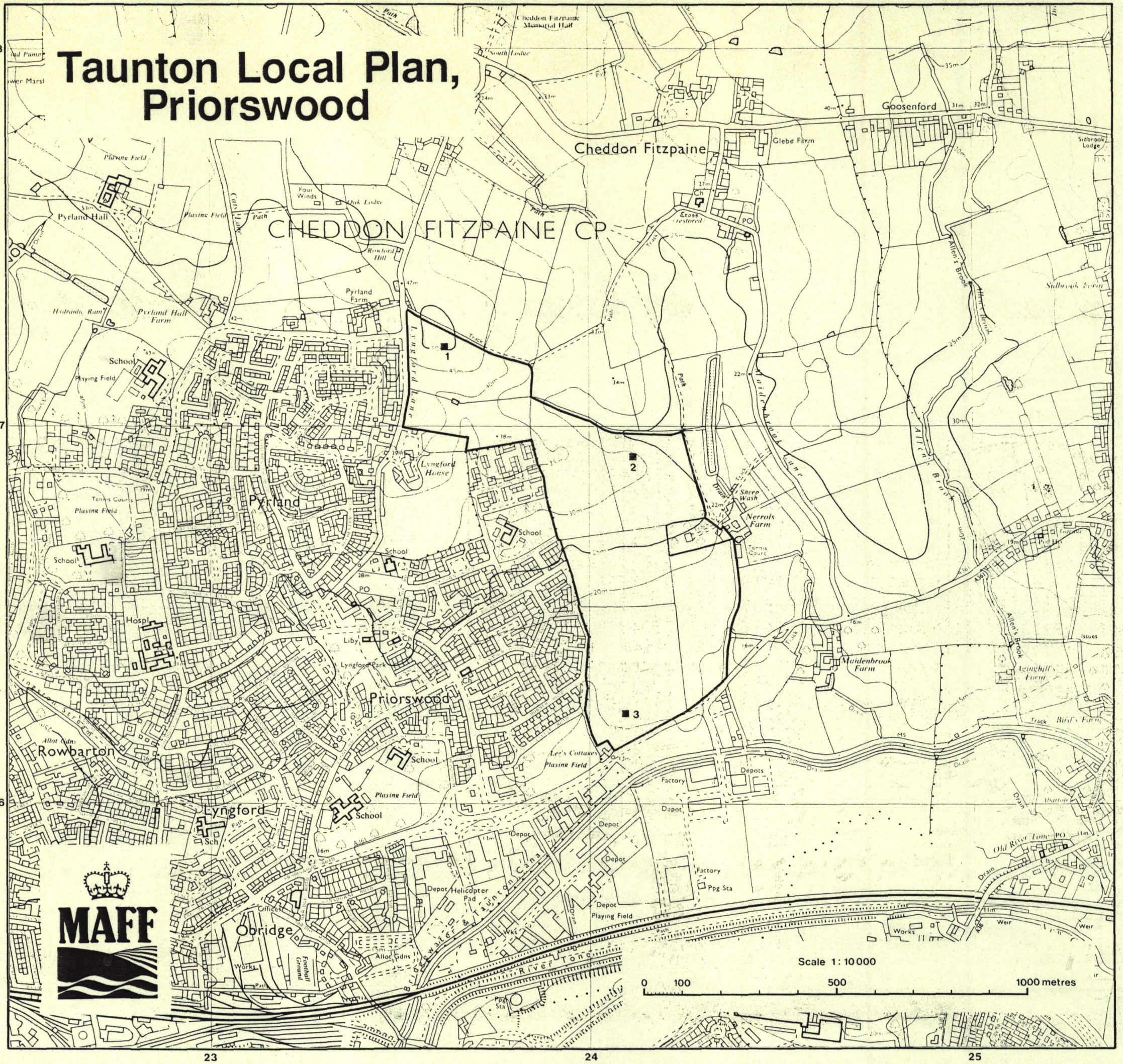
Based upon the 1981 Ordnance Survey 1:10000 map with the permission of  
The Controller of Her Majesty's Stationery Office, Crown Copyright Reserved.

© Crown Copyright Reserved 1989



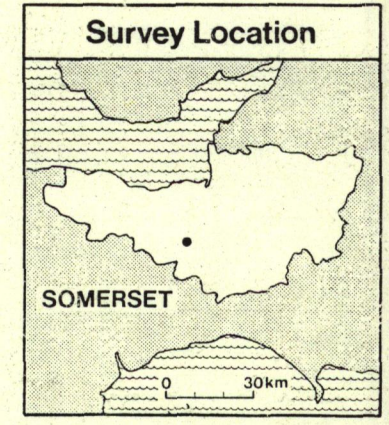
Replaces 50  
 Taunton Local Plan  
 4/89 D  
 Priorswood  
 Somerset

# Taunton Local Plan, Priorswood



### Auger Sample Points

■ 1-3	Location of soil pits		
(Details contained in separate schedule)			
Urban	* [ ]	Agricultural buildings	* [ ]
Non-agricultural	* [ ]	Open water	* [ ]
Woodland	* W [ ]	Not surveyed	* [ ]
*Grade/Category not present within survey area			




The information is accurate at the base map scale but any enlargement would be misleading.

Reproduction in whole or in part by any means is prohibited without the prior permission of M.A.F.F.

Surveyed by the Resource Planning Group Feb 1989. Map produced by the Cartographic Unit, Farm and Countryside Service, M.A.F.F, Bristol. Ref.no. 13/89/4 D

Based upon the 1981 Ordnance Survey 1:10 000 map with the permission of The Controller of Her Majesty's Stationery Office, Crown Copyright Reserved.

© Crown Copyright Reserved 1989



Replaces 50

Taunton & Priorswood 4/89

Priorswood

SOMERSET Soil Pits