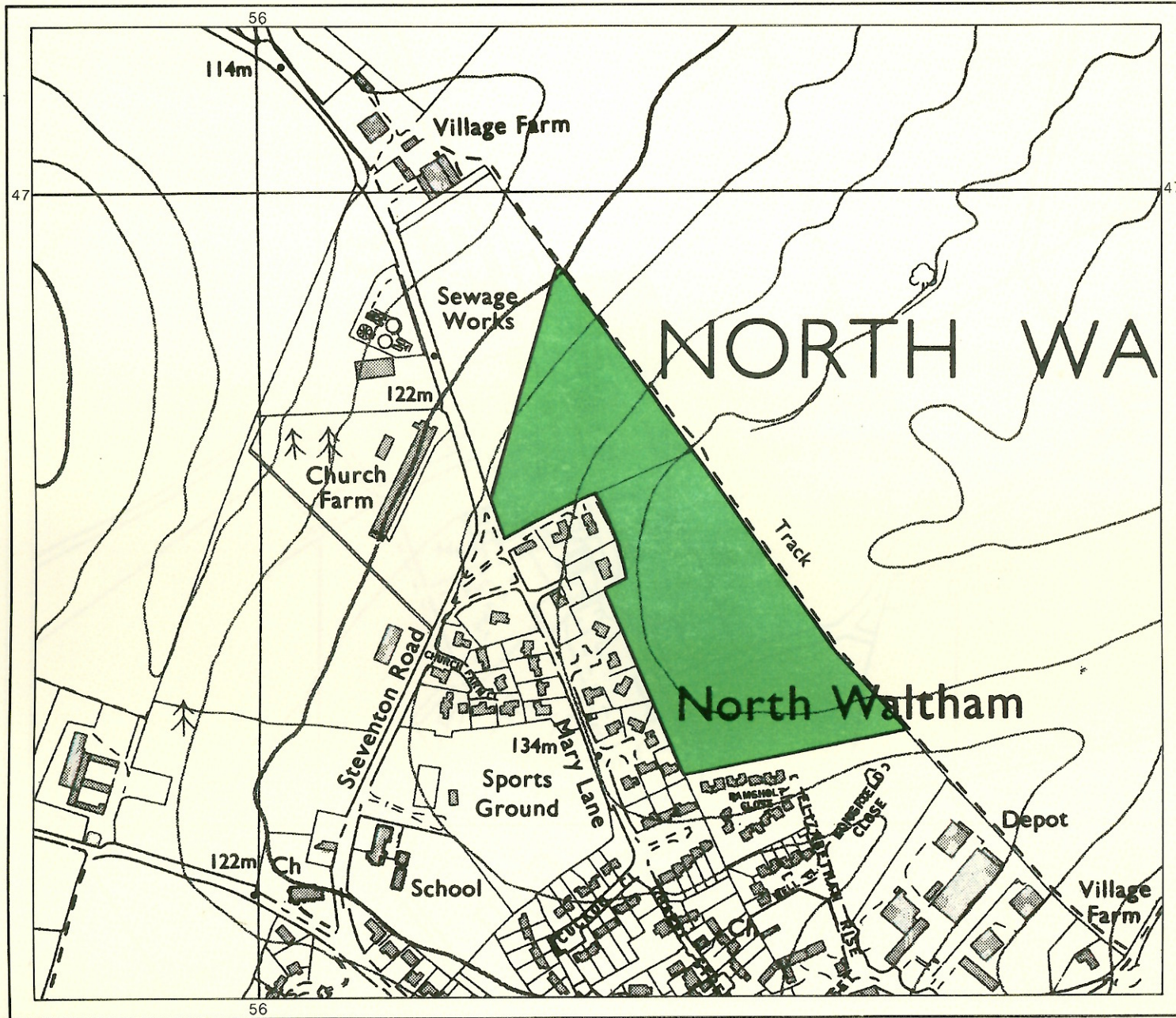


Basingstoke and Deane Local Plan Site 14 : Land at North Waltham

Agricultural Land Classification



AGRICULTURAL LAND			
Grade	Quality	Area	% of Total
Grade 1	Not present	excellent	ha %
Grade 2	Not present	very good	ha %
Grade 3a	Not present	good	ha %
Grade 3b	Not present	moderate	5.2 ha 100 %
Grade 4	Not present	poor	ha %
Grade 5	Not present	very poor	ha %

Total area of agricultural land surveyed 5.2 ha

Agricultural buildings	ha	Not present
Woodland	ha	Not present
Not surveyed	ha	Not present

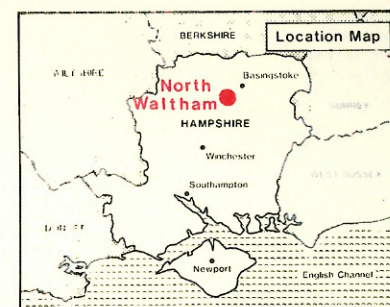
NON-AGRICULTURAL LAND

Land predominantly in urban use	ha	Not present
Land in non-agricultural use	ha	Not present
Total area of site	5.2 ha	

For further information consult "Agricultural Land Classification of England and Wales (Revised guidelines and criteria for grading the quality of agricultural land)", M.A.F.F., 1988.

SOURCE MAPS

SU 54 NE



Surveyed by the Resource Planning Team 8/93
Map compiled and produced by the Cartographic Unit,
Resource Planning Team, Guildford Statutory Group,
Agricultural Development and Advisory Service.
Reference no. 1501/156/93 MAFF Reference no.EL 15/144

Ordnance Survey information reproduced with the sanction of
the Controller, H.M.S.O.

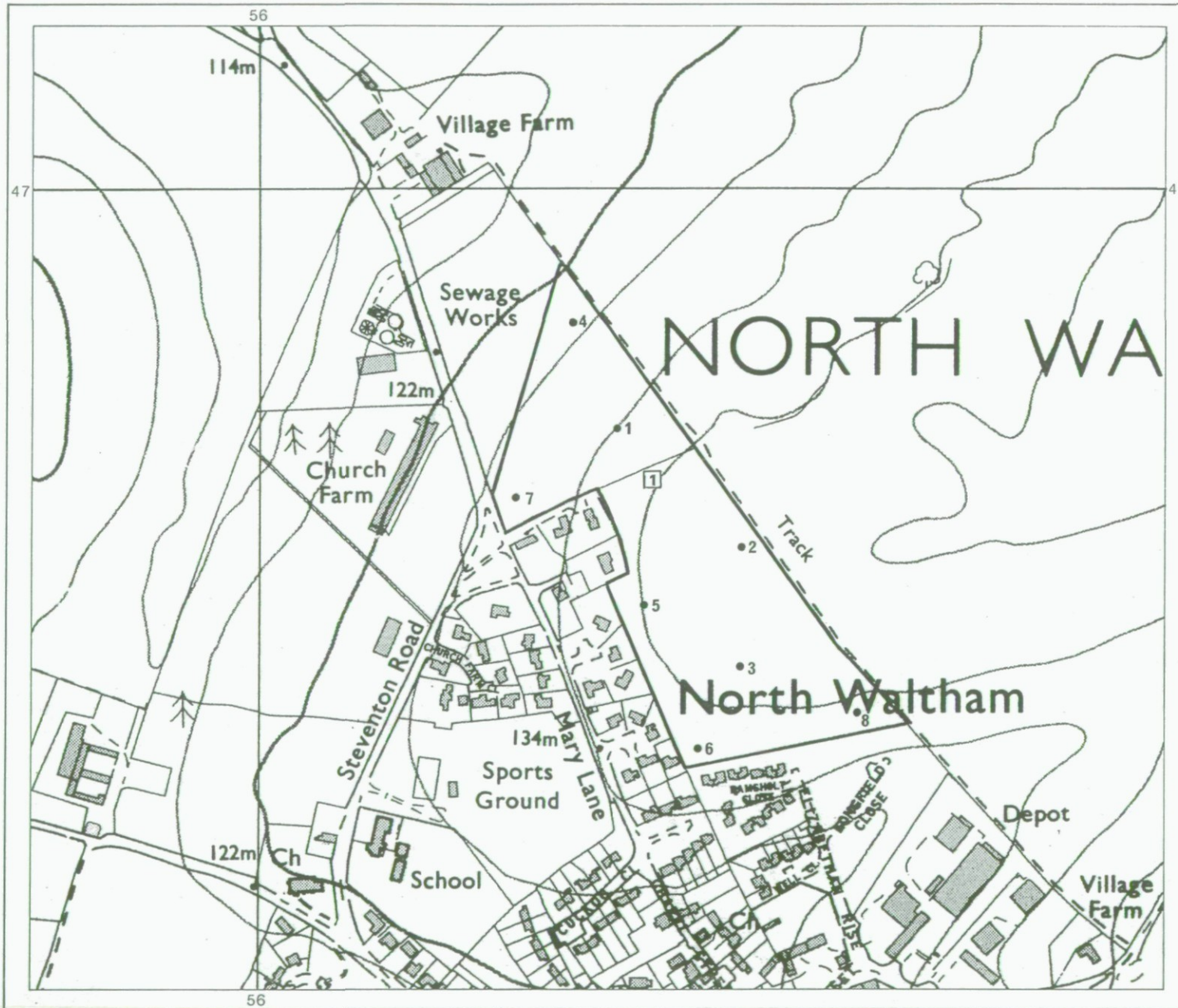
Reproduction of this map in whole or in part is prohibited without
the prior permission of M.A.F.F.

This map is accurate only at the scale shown.

© Crown Copyright reserved 1993

**Basingstoke and Deane Local Plan
Site 14 : Land at North Waltham**

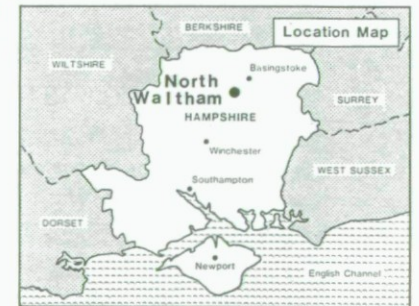
Location of Auger Borings



- 5 Auger boring
- ② Profile pit
- ▨ Not surveyed

Surveyed by the Resource Planning Team 8/93
 Map compiled and produced by the Cartographic Unit,
 Resource Planning Team, Guildford Statutory Group,
 Agricultural Development and Advisory Service.
 Reference no. 1501/156/93 MAFF Reference no.EL 15/144

SOURCE MAPS
 SU 54 NE



Ordnance Survey information reproduced with the sanction of
 the Controller, H.M.S.O.
 Reproduction of this map in whole or in part is prohibited without
 the prior permission of M.A.F.F.
 This map is accurate only at the scale shown.

SCALE 1:5,000

