

Nash Yeovil

SEMI-DETAILED SURVEY

Some grade boundaries may be subject to revision after detailed resurvey

Legend

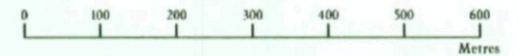
	Quality	Area (ha)
Grade 1	Excellent	89.9
Grade 2	Very Good	0.0
Grade 3a	Good	3.8
Grade 3b	Moderate	0.0
Grade 4	Poor	0.0
Grade 5	Very Poor	0.0
	Agricultural land not surveyed	0.0
	Other land	13.2
Boundary of survey area		

Total agricultural land area 93.7

Total survey area 106.9

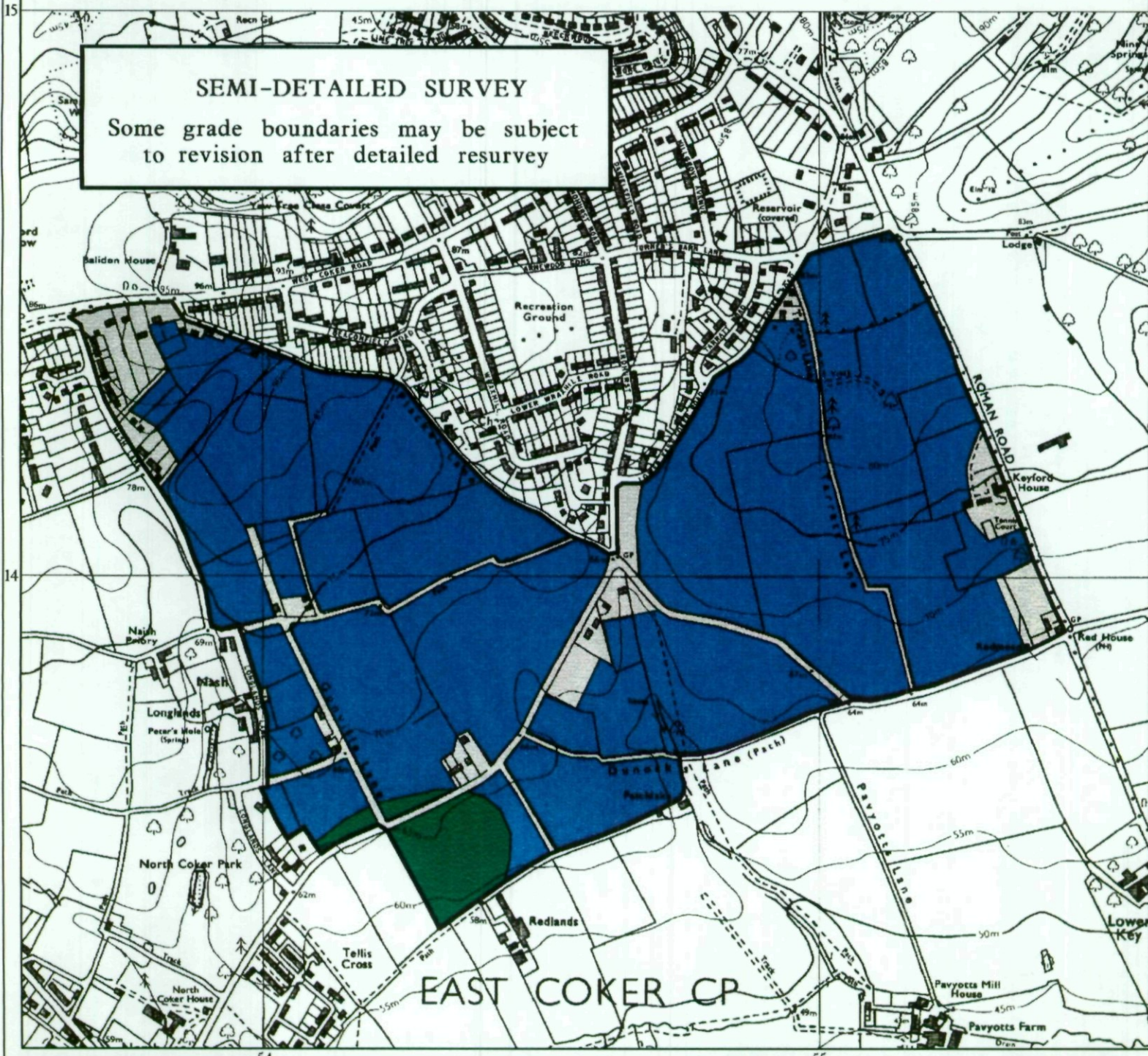
* Not present within survey area

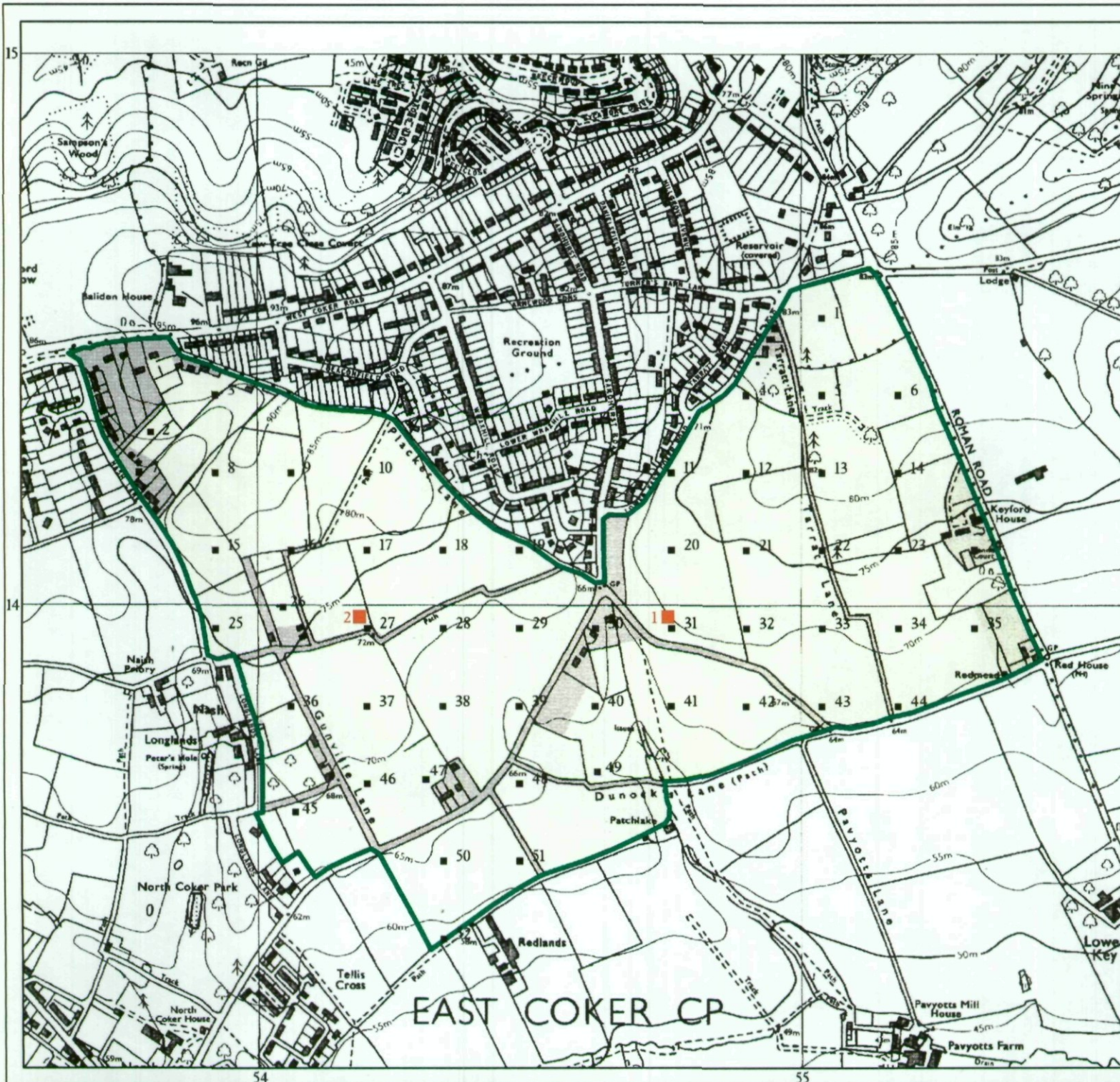
Scale - 1:10,000



Further details contained in MAFF (1988) Agricultural Land Classification of England and Wales - Revised guidelines and criteria for grading the quality of agricultural land. Maff (publications), London S1:99 7TP. The information is accurate at base map scale but any enlargement would be misleading. Reproduction in whole or in part by any means is prohibited without the prior permission of MAFF.

Surveyed and drawn by the Resource Planning Team, ADAS Statutory Unit, Taunton.
Based on the 1977 Ordnance Survey 1:10,000 map with the permission of the Controller of Her Majesty's Stationery Office. Unauthorised reproduction infringes Crown copyright and may lead to prosecution or civil proceedings. MAFF Licence No: GD272361
Source maps: ST5ISE, ST5ISW
Reference no: 75-95 © Crown Copyright Reserved 1996





Agricultural Land Classification

Nash Yeovil

Sample Point Map

Legend


■ 1 Location of soil pit

■ 1 Location of auger
sample point

 Boundary of
survey area

 Agricultural land not
surveyed

 Other land



Further details contained in MAFF (1988) Agricultural Land Classification of England and Wales - Revised guidelines and criteria for grading the quality of agricultural land. Maff (publications), London SE99 7TP. The information is accurate at base map scale but any enlargement would be misleading. Reproduction in whole or in part by any means is prohibited without the prior permission of MAFF.

Surveyed and drawn by the Resource Planning Team, ADAS Statutory Unit, Taunton.
Based on the 1977 Ordnance Survey 1:10,000 map with the permission of the Controller of Her Majesty's Stationery Office. Unauthorised reproduction infringes Crown copyright and may lead to prosecution or civil proceedings. MAFF Licence No: GD272361
Source maps: ST51SE, ST51SW
Reference no: 75-95 © Crown Copyright Reserved 1996