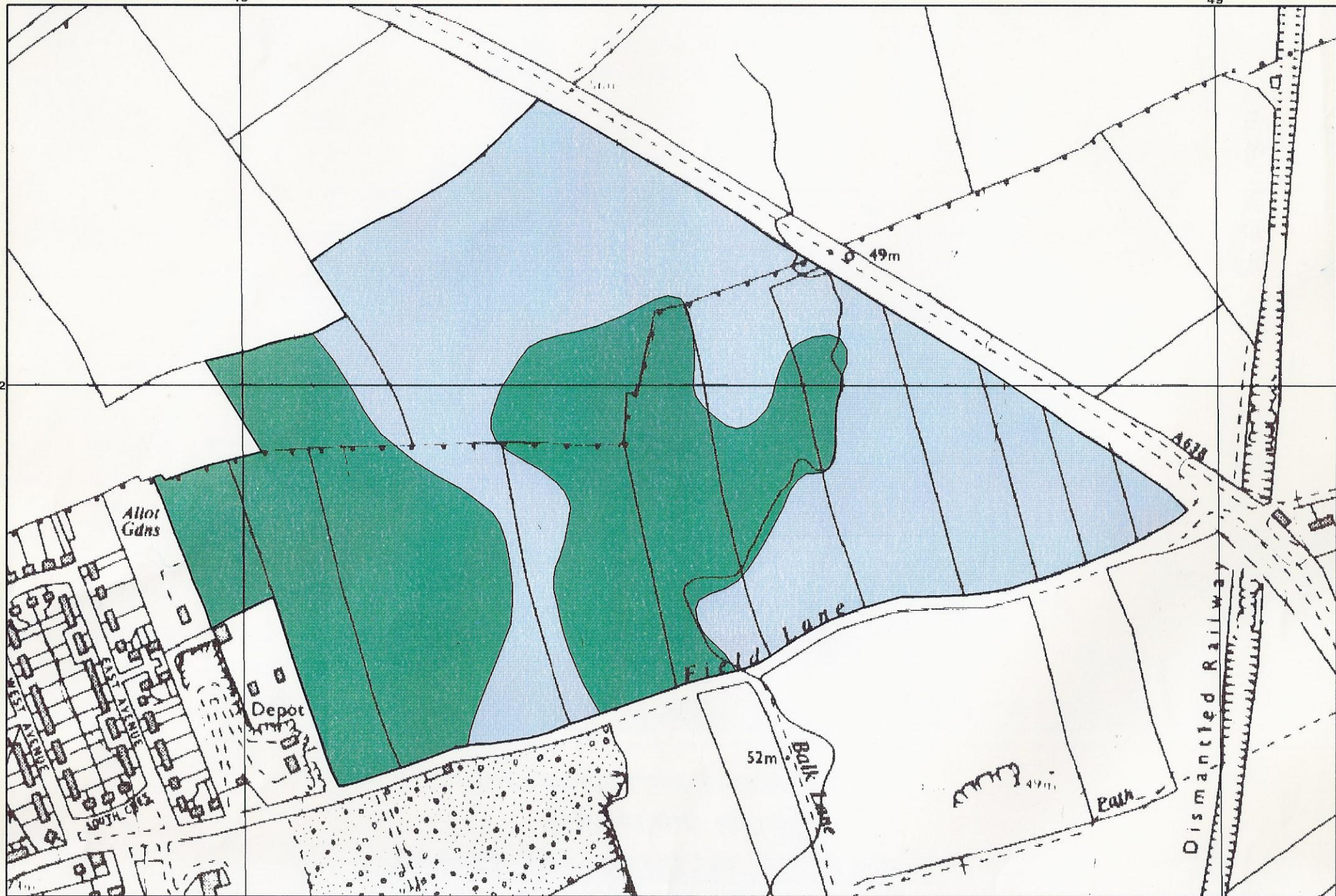


48

49

12

12



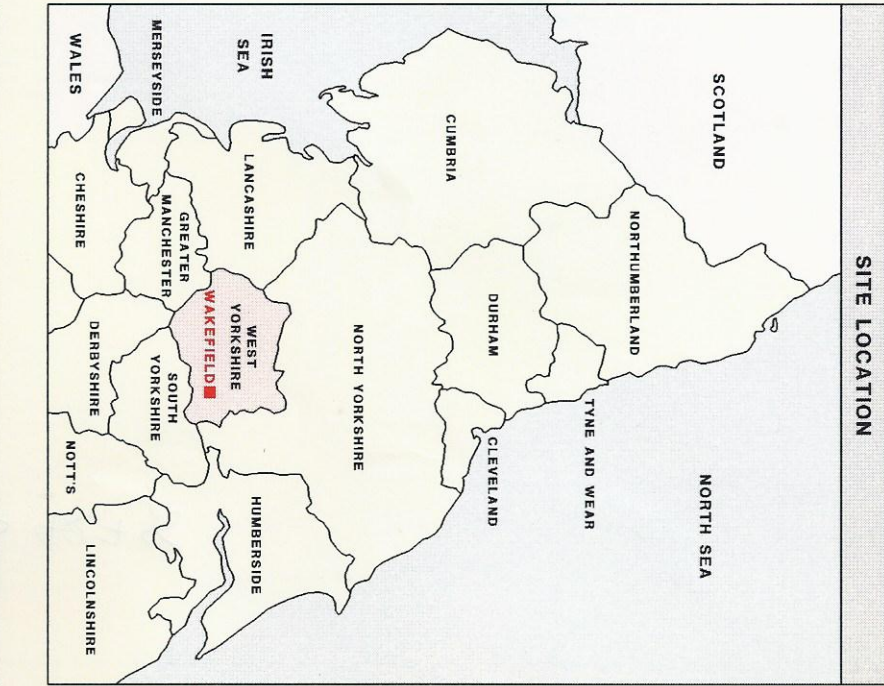
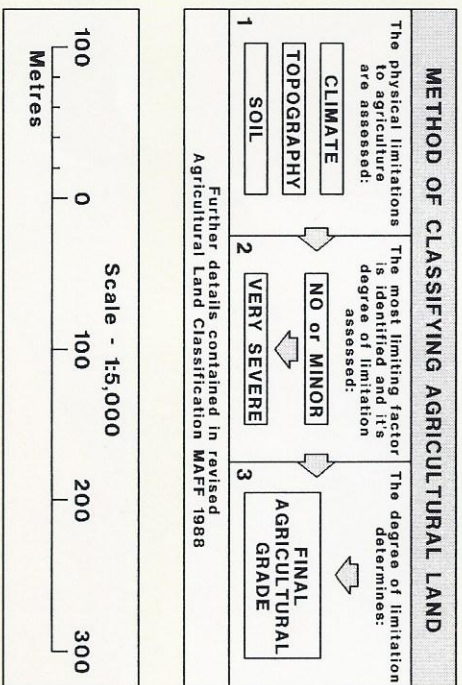
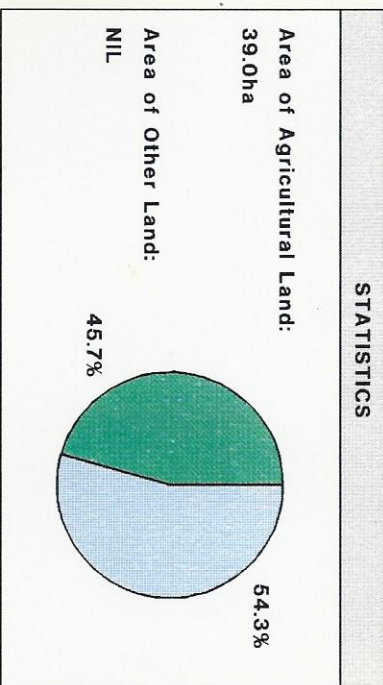
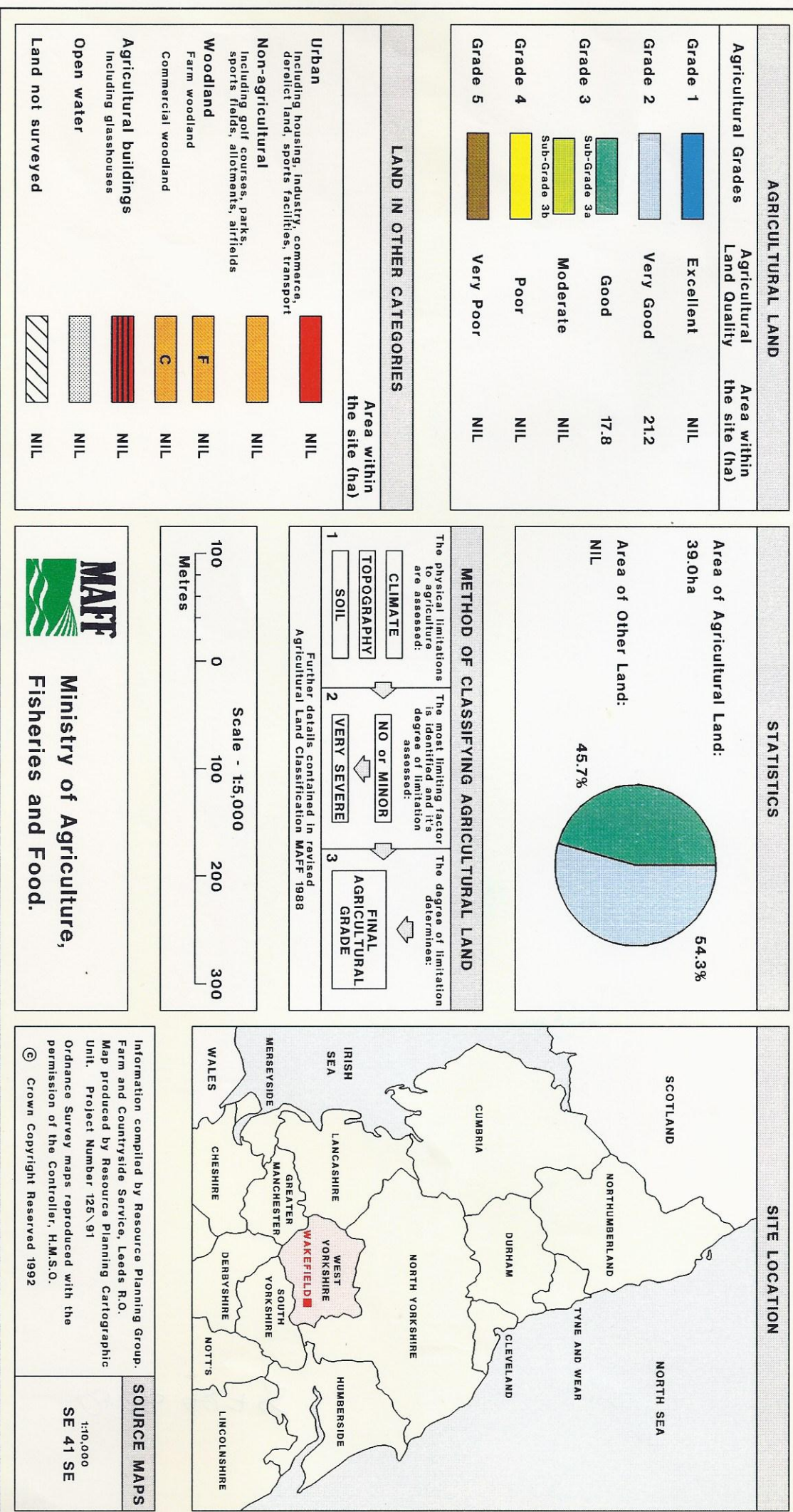
48

49

LAND AT SOUTH ELMSTALL

Wakefield U.D.P.

Agricultural Land Classification



SITE LOCATION

Information compiled by Resource Planning Group, Farm and Countryside Service, Leeds R.O. Map produced by Resource Planning Cartographic Unit. Project Number 125\91

Ordnance Survey maps reproduced with the permission of the Controller, H.M.S.O.

© Crown Copyright Reserved 1992