

Agricultural Land Classification CROMWELL FARM NEWTOWN

Sample Point Map

Legend

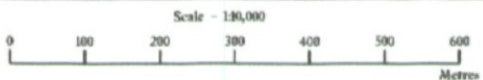
1 Location of soil pit

1 Location of auger sample point

Boundary of survey area

Agricultural land not surveyed

Other land



Further details contained in MAFF (1988) Agricultural Land Classification of England and Wales - Revised guidelines and criteria for grading the quality of agricultural land. Maff (publications), London SE99 7TP. The information is accurate at base map scale but any enlargement would be misleading.

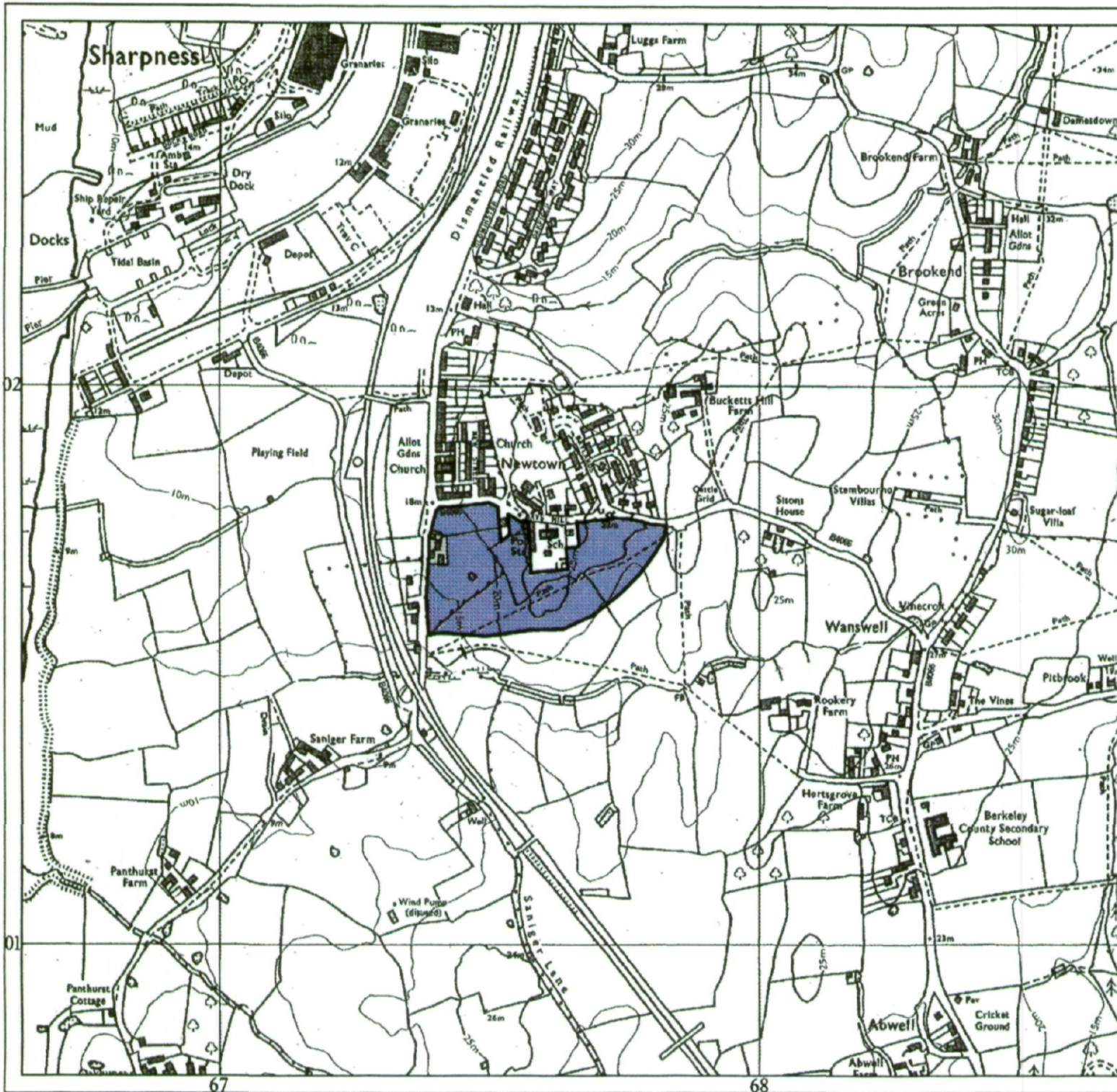
Reproduction in whole or in part by any means is prohibited without the prior permission of MAFF.

Surveyed and drawn by the Resource Planning Team, FRCA Western Region.
Based on the 1978 Ordnance Survey 10000 map with the permission of the Controller of Her Majesty's Stationery Office. Unauthorised reproduction infringes Crown copyright and may lead to prosecution or civil proceedings. MAFF Licence No: GD272361
Source maps: SO60SE
Reference no: 88/98 © Crown Copyright Reserved 1998

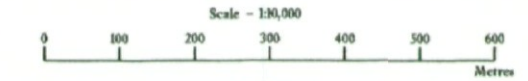
Agricultural Land Classification

CROMWELL FARM

NEWTOWN



Legend		
	Quality	Area (ha)
	Grade 1 Excellent	0.0
	Grade 2 Very Good	6.8
	Grade 3a Good	0.0
	Grade 3b Moderate	0.0
	Grade 4 Poor	0.0
	Grade 5 Very Poor	0.0
	Agricultural land not surveyed	0.0
	Other land	0.2
	Boundary of survey area	
Total agricultural land area		6.8
Total survey area		7.0
* Not present within survey area		



Further details contained in MAFF (1988) Agricultural Land Classification of England and Wales - Revised guidelines and criteria for grading the quality of agricultural land. MAFF (publications), London SE99 7TP. The information is accurate at base map scale but any enlargement would be misleading. Reproduction in whole or in part by any means is prohibited without the prior permission of MAFF.

Surveyed and drawn by the Resource Planning Team, FRCA Western Region. Based on the 1978 Ordnance Survey 10000 map with the permission of the Controller of Her Majesty's Stationery Office. Unauthorised reproduction infringes Crown copyright and may lead to prosecution or civil proceedings. MAFF Licence No: G13272361 Source map(s): SO60SE Reference no: 88/98 © Crown Copyright Reserved 1998