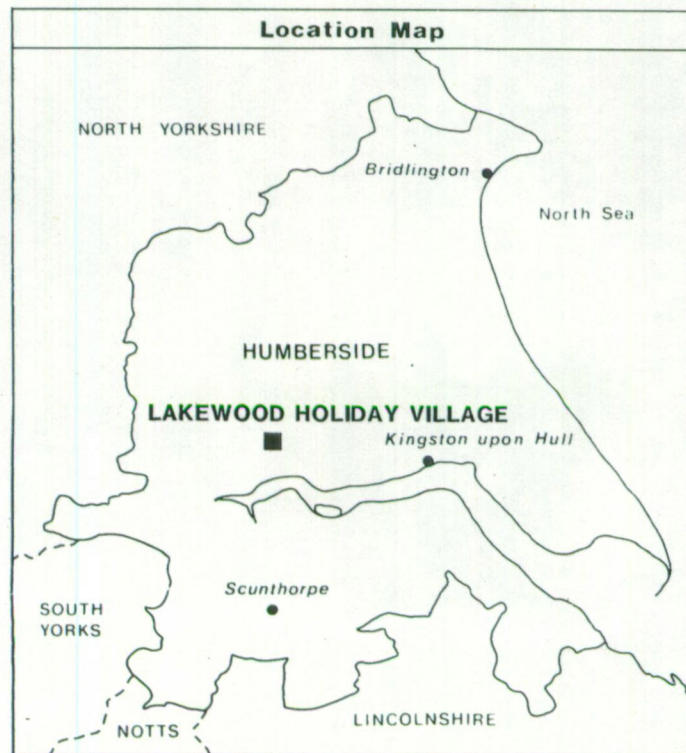



LAKWOOD HOLIDAY VILLAGE SOUTH CLIFFE MARKET WEIGHTON

Proposed Holiday Village


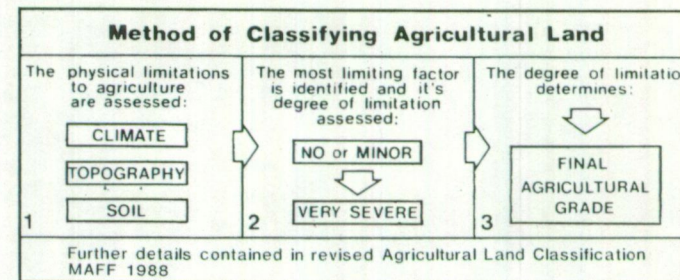
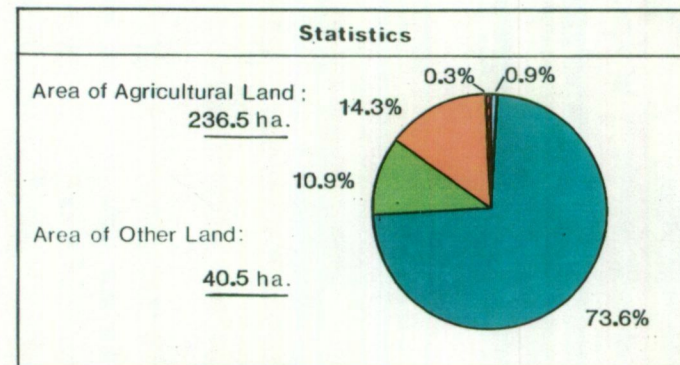
Agricultural Land Classification

SCALE - 1:12,000



Agricultural Land		
Agricultural Grades	Agricultural Land Quality	Area within the site (ha.)
Grade 1	Excellent	Nil
Grade 2	Very Good	2.5
Grade 3	Good	203.9
	Moderate	30.1
Grade 4	Poor	Nil
Grade 5	Very Poor	Nil

Land in Other Categories		Area within the site (ha.)
Urban <i>Including housing, industry, commerce, derelict land, sports facilities, transport.</i>	Nil	Nil
Non-agricultural <i>Including golf courses, parks, sports fields, allotments, airfields.</i>	Nil	Nil
Woodland <i>Farm woodland</i>	39.7	
<i>Commercial woodland</i>	Nil	
Agricultural buildings <i>Including glasshouses</i>	0.8	
Open water	Nil	
Land not surveyed	Nil	

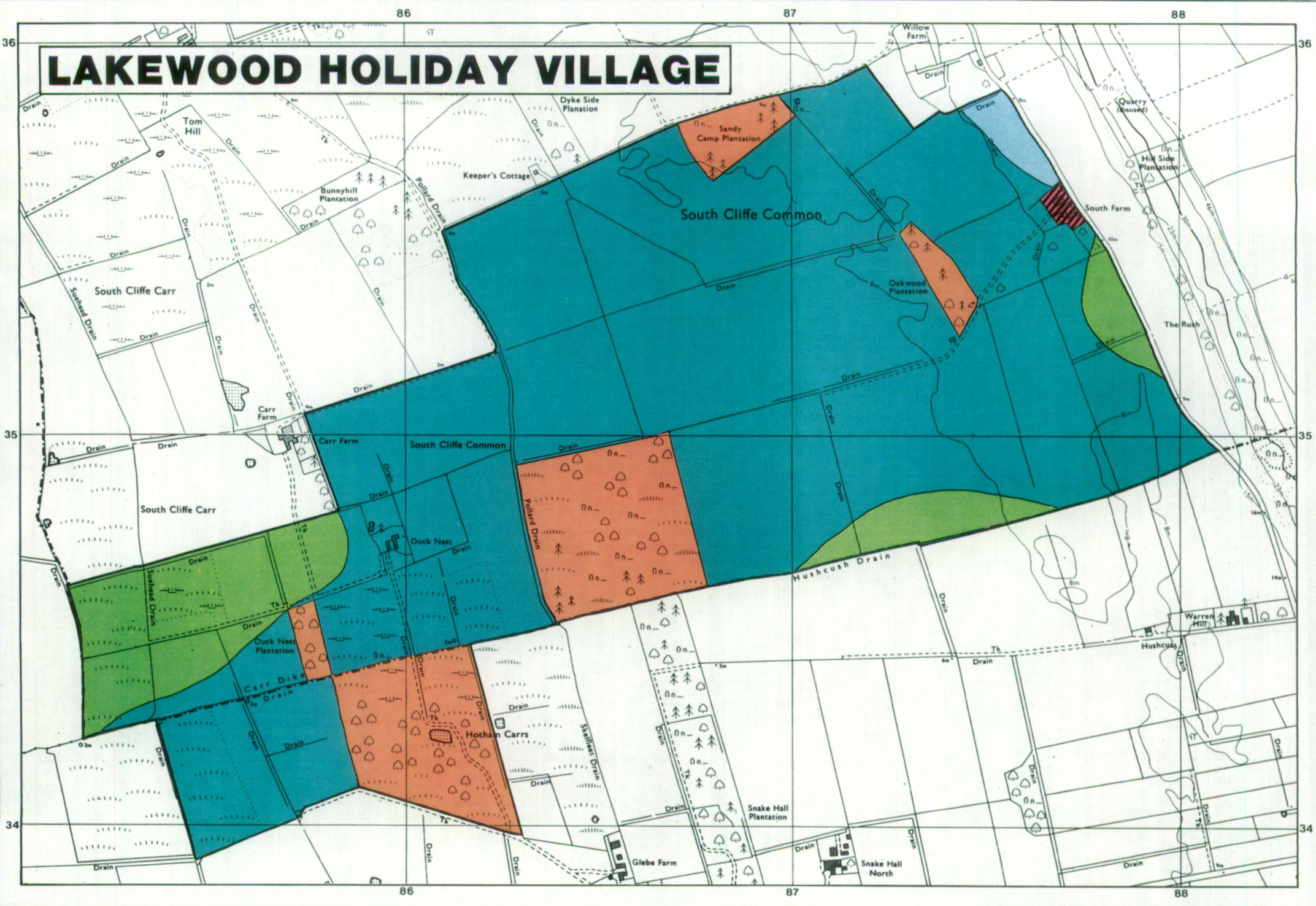


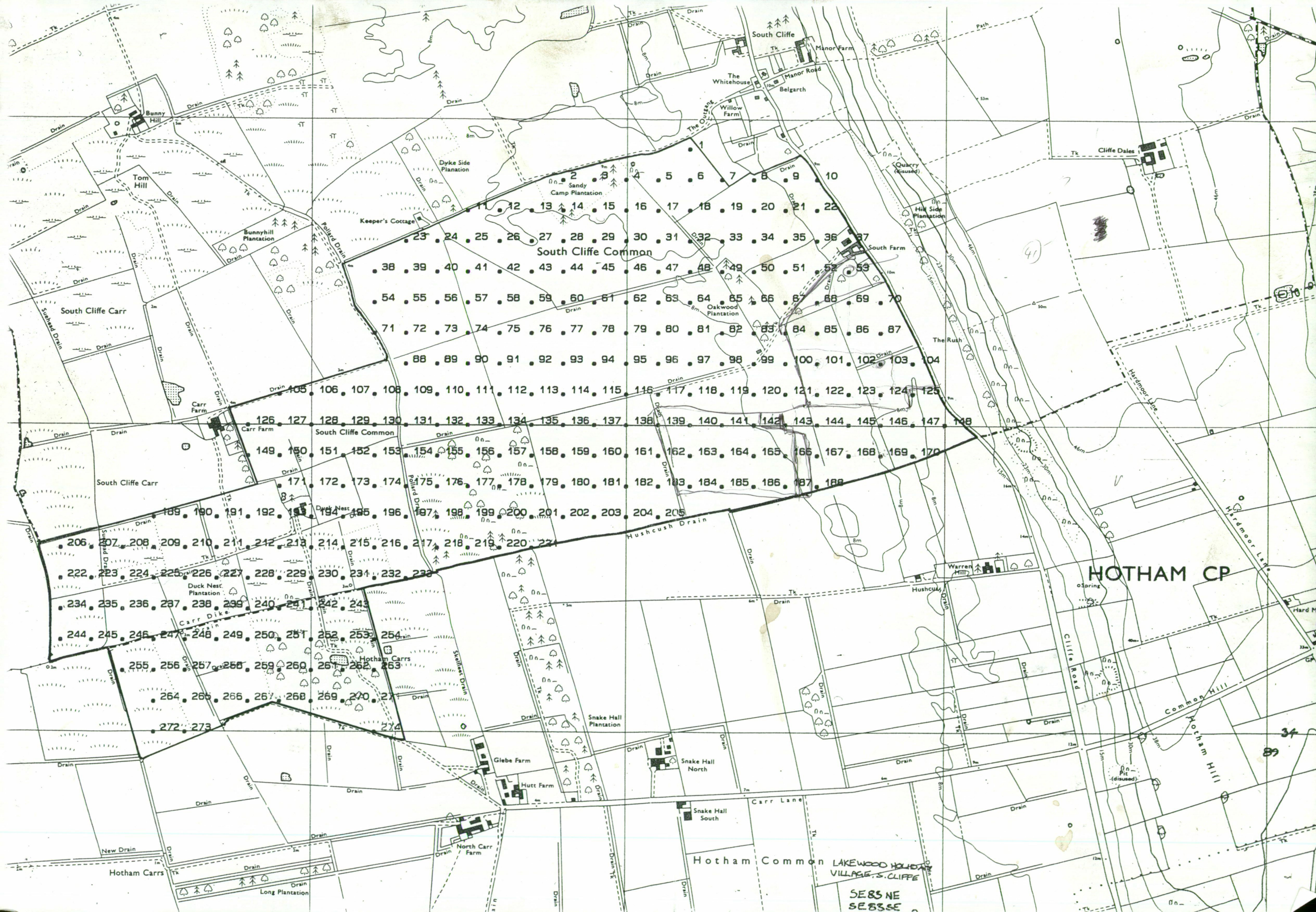
Ministry of Agriculture,
Fisheries and Food.

Information compiled by Resource Planning Group, Farm and Countryside Service, Leeds R.O.
Map produced by Resource Planning Cartographic Unit, Project Number 45/91
Ordnance Survey maps reproduced with the permission of the Controller, H.M.S.O.
© Crown Copyright Reserved 1991

SOURCE MAPS
1:10,000
SE 83 SE
SE 83 NE

LAKEWOOD HOLIDAY VILLAGE





South Cliffe Common

HOTHAM CP

LAKEWOOD HOLIDAY VILLAGE - S. CLIFFE

SE88 NE SE88 SE