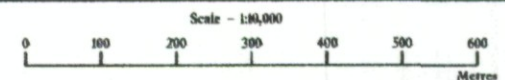


## Agricultural Land Classification

# United Downs Landfill Extension

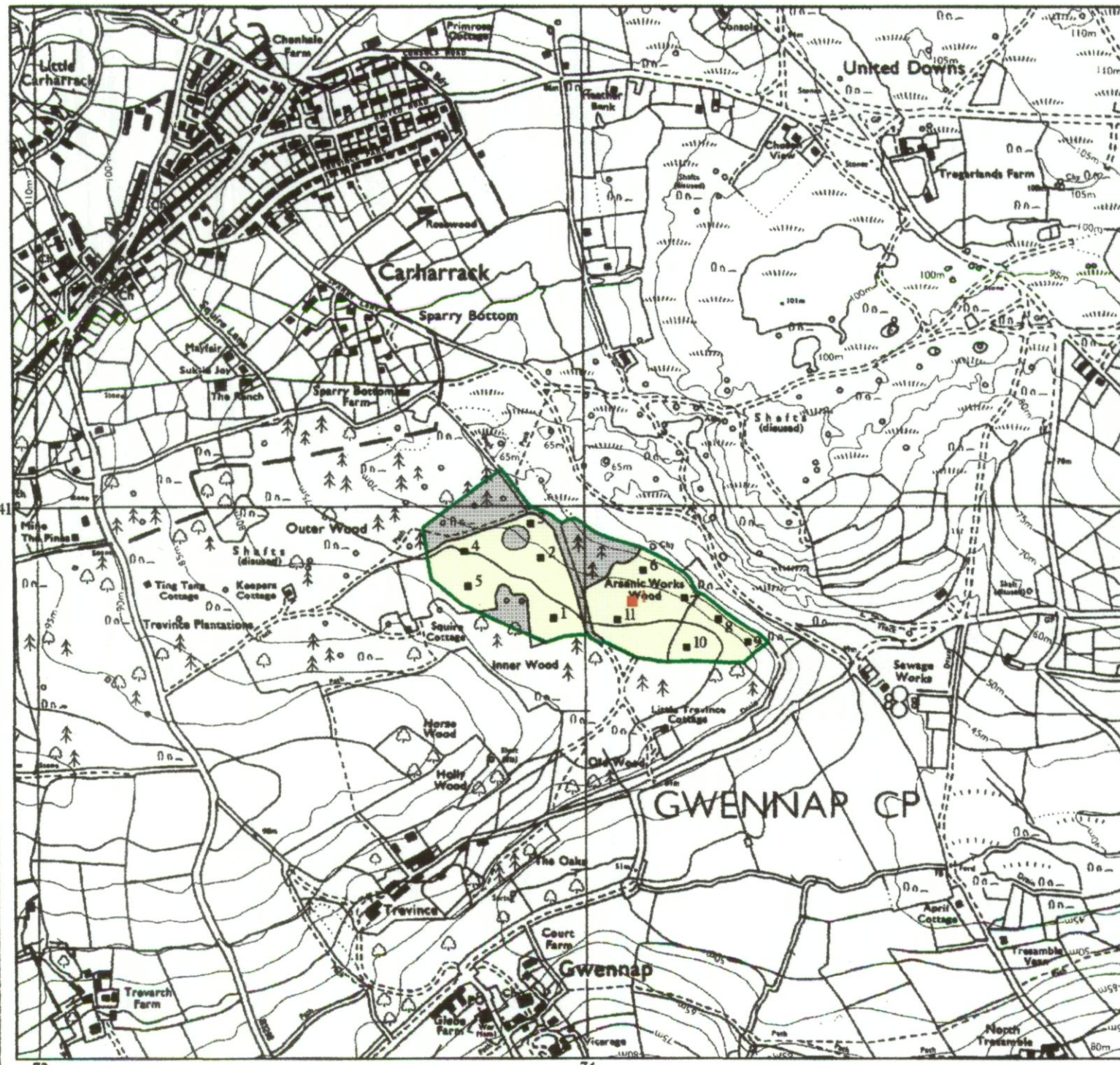
### Legend

	Quality	Area (ha)
Grade 1	Excellent	0.0
Grade 2	Very Good	0.0
Grade 3a	Good	2.0
Grade 3b	Moderate	5.7
Grade 4	Poor	0.0
Grade 5	Very Poor	0.0
	Agricultural land not surveyed	0.0
	Other land	3.1
	Boundary of survey area	
Total agricultural land area		7.7
Total survey area		10.8
* Not present within survey area		








Further details contained in MAFF (1988) Agricultural Land Classification of England and Wales - Revised guidelines and criteria for grading the quality of agricultural land. MAFF (publications), London SE99 7TP. The information is accurate at base map scale but any enlargement would be misleading. Reproduction in whole or in part by any means is prohibited without the prior permission of MAFF.

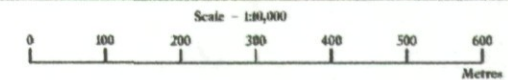
Surveyed and drawn by the Resource Planning Team, FRCA Western Region. Based on the 1981 Ordnance Survey 1:10,000 map with the permission of the Controller of Her Majesty's Stationery Office. Unauthorised reproduction infringes Crown copyright and may lead to prosecution or civil proceedings. MAFF Licence No: GD272361 Source map(s): SW74SW Reference no: 53/98 © Crown Copyright Reserved 1998



**Agricultural Land Classification**  
**United Downs**  
**Landfill Extension**  
**Sample Point Map**

**Legend**

-  Location of soil pit
-  Location of auger sample point
-  Boundary of survey area
-  Agricultural land not surveyed
-  Other land



Further details contained in MAFF (1988) Agricultural Land Classification of England and Wales - Revised guidelines and criteria for grading the quality of agricultural land. Maff (publications), London SE99 7TP. The information is accurate at base map scale but any enlargement would be misleading.

Reproduction in whole or in part by any means is prohibited without the prior permission of MAFF.

Surveyed and drawn by the Resource Planning Team, FRCA Western Region.

Based on the 1981 Ordnance Survey 1:10,000 map with the permission of the Controller of Her Majesty's Stationery Office. Unauthorised reproduction infringes Crown copyright and may lead to prosecution or civil proceedings.

Source map(s): SW745W  
 Reference no: 53/798

MAFF Licence No: G1272361  
 © Crown Copyright Reserved 1998

**Agricultural Land Classification**



**United Downs Landfill Extension**

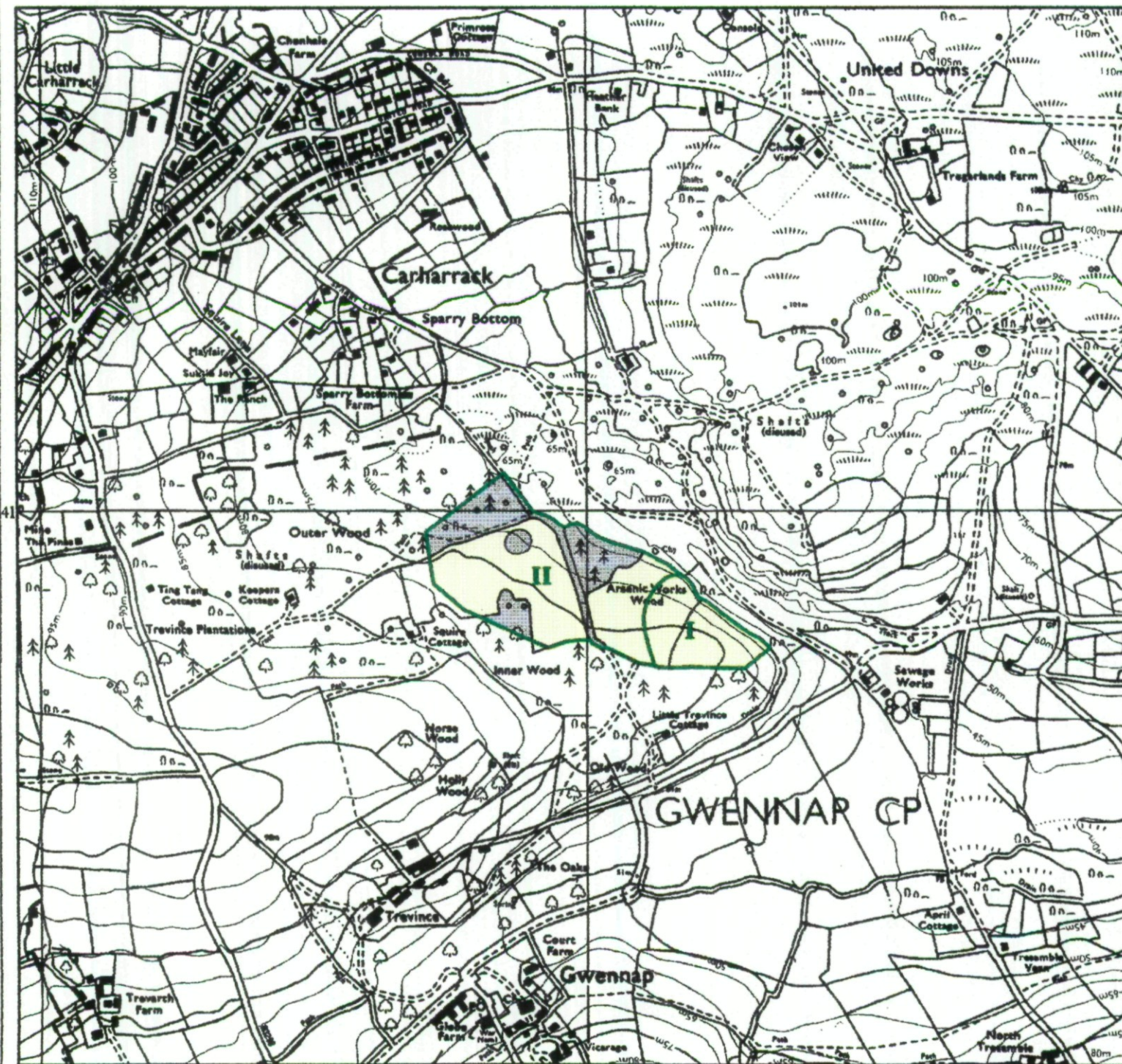
**Soil Resources Map**

**Legend**

Refer to separate schedule for details of soil map units

Soil Unit	Area (ha)
I	2.4
II	5.3

	Agricultural land not surveyed	0.0
	Other land	3.1



Further details contained in MAFF (1988) Agricultural Land Classification of England and Wales - Revised guidelines and criteria for grading the quality of agricultural land. Maff (publications), London SE99 7TP. The information is accurate at base map scale but any enlargement would be misleading. Reproduction in whole or in part by any means is prohibited without the prior permission of MAFF.

Surveyed and drawn by the Resource Planning Team, FRCA Western Region. Based on the 1981 Ordnance Survey 1:10,000 map with the permission of the Controller of Her Majesty's Stationery Office. Unauthorised reproduction infringes Crown copyright and may lead to prosecution or civil proceedings. MAFF Licence No: GD272361 Source map(s): SW74SW Reference no: 53/98 © Crown Copyright Reserved 1998