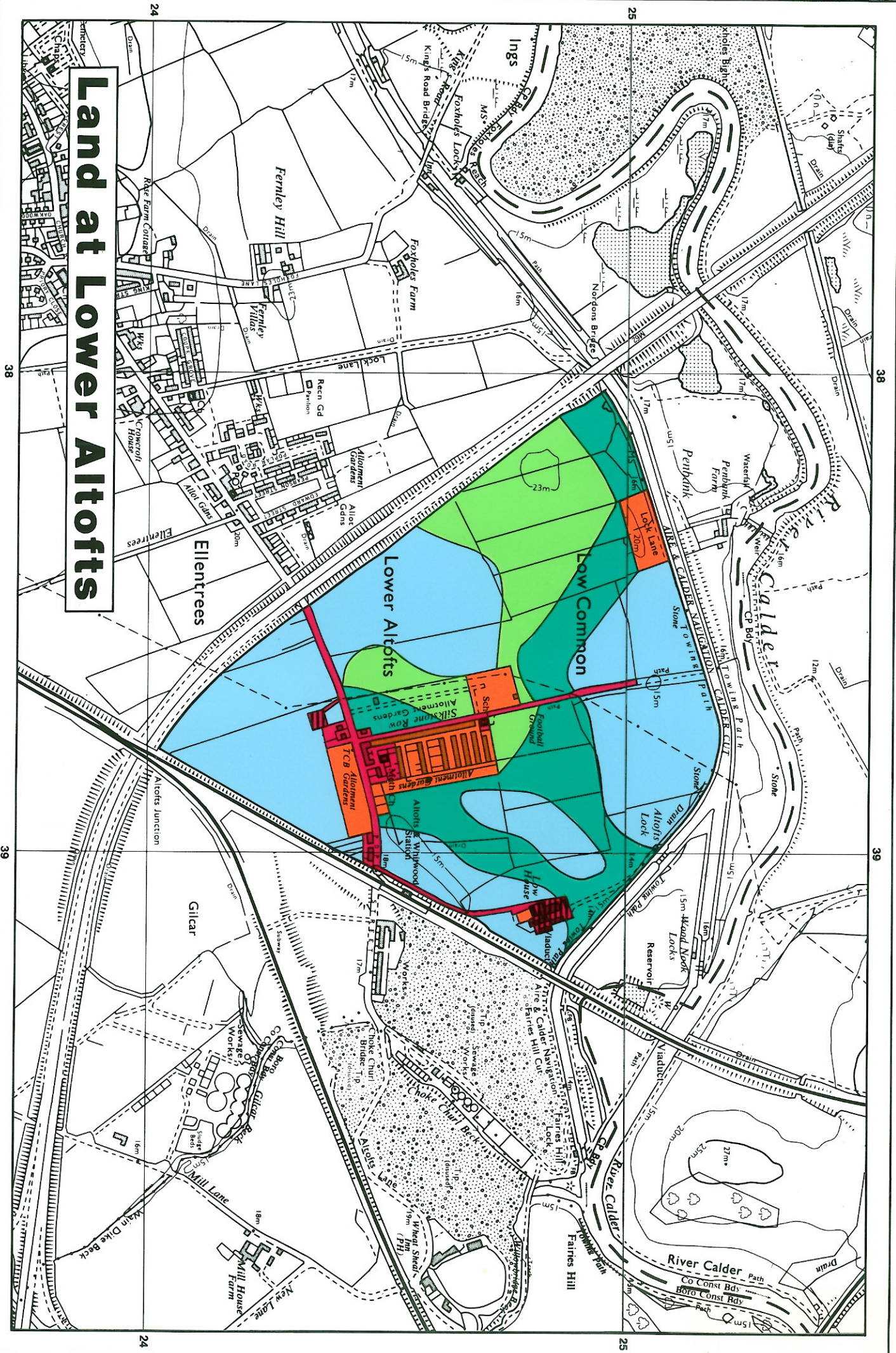


SEE ALSO PORT WAKEFIELD (2)

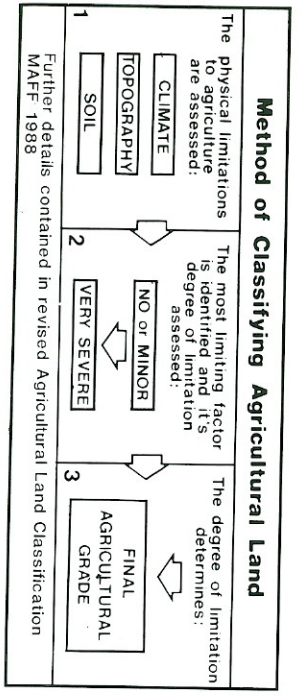



WAKEFIELD UNITARY DEVELOPMENT PLAN

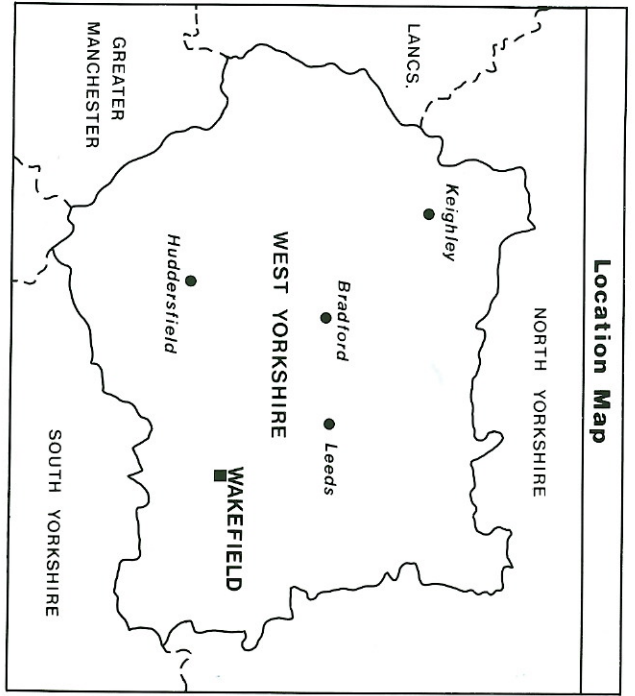
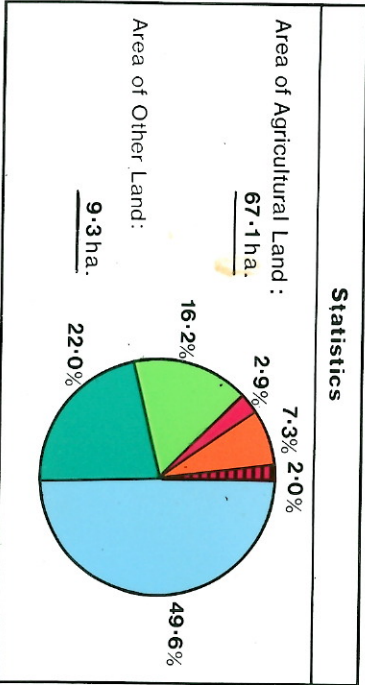
Land at Lower Aitofts

Agricultural Land Classification

Agricultural Grades	Agricultural Land Quality	Area within the site (ha.)
Grade 1	Excellent	Nil
Grade 2	Very Good	37.9
Grade 3	Good	16.8
Grade 4	Moderate	12.4
Grade 5	Poor	Nil
	Very Poor	Nil



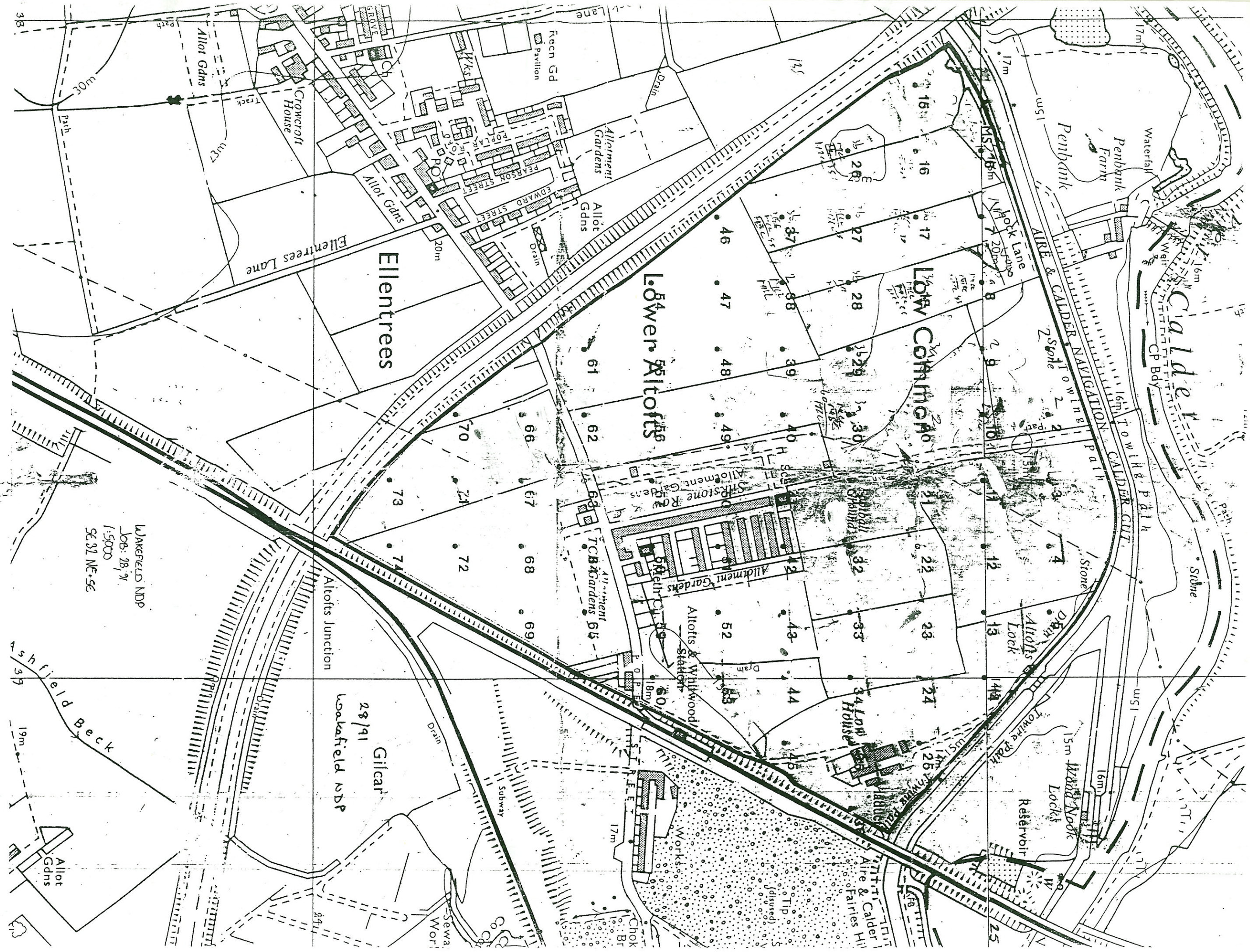
Land in Other Categories	Area within the site (ha.)
Urban Including housing, industry, commerce, derelict land, sports facilities, transport.	2.2
Non-agricultural Including golf courses, parks, sports fields, allotments, airfields.	5.6
Woodland Farm woodland	Nil
Commercial woodland	Nil
Agricultural buildings Including glasshouses	1.5
Open water	Nil
Land not surveyed	Nil



Information compiled by Resource Planning Group, Farm and Countryside Service, Leeds R.O.
Map produced by Resource Planning Cartographic Unit.
Project Number **28/90**
Ordnance Survey maps reproduced with the permission of the Controller, H.M.S.O.
© Crown Copyright Reserved 1991

MAFF Ministry of Agriculture, Fisheries and Food.

SOURCE MAPS
SE 32 NE
SE 32 SE
1:10,000



WAKEFIELD NDP
Job: 28/91
1:5000
SC 31 NE+SE

Gilcar
28/91
Wakefield NDP

Ashfield Beck
19m

Allot Gdns

38

39

39