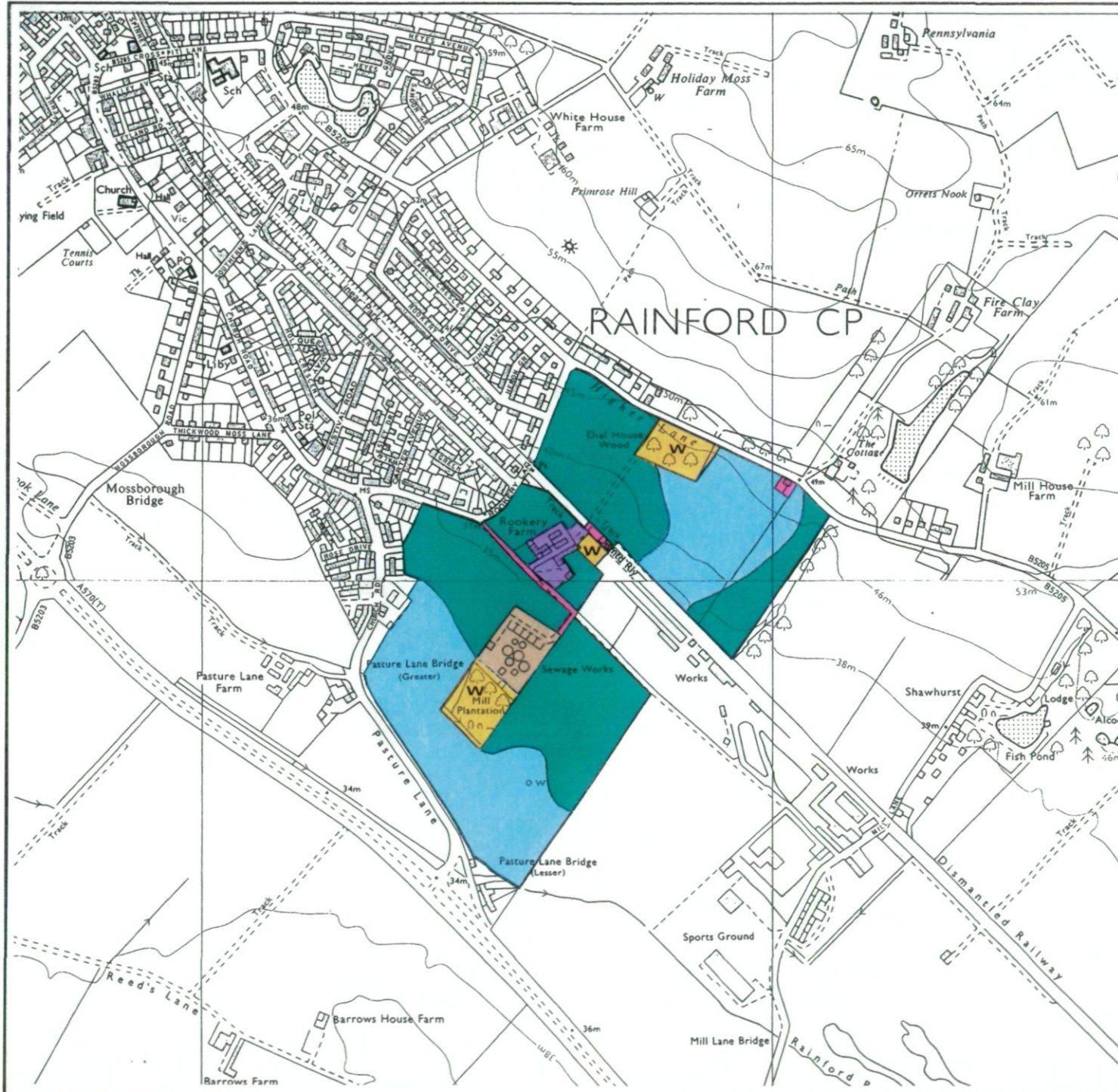


Agricultural Land Classification

St Helens UDP - Rookery Lane (Site 18)




Agricultural Land

Grade	Quality	Area (ha)
1	Excellent	nil
2	Very Good	12.3
3a	Good	16.3
3b	Moderate	nil
4	Poor	nil
5	Very Poor	1.2

Other Land Categories

Category	Area (ha)
Urban	0.4
Non-Agricultural	nil
Woodland	2.2
Agricultural Buildings	0.7
Open Water	nil
Not Surveyed	nil
Total agricultural land area	29.8
Total survey area	33.1

* Grade/category not present within survey area



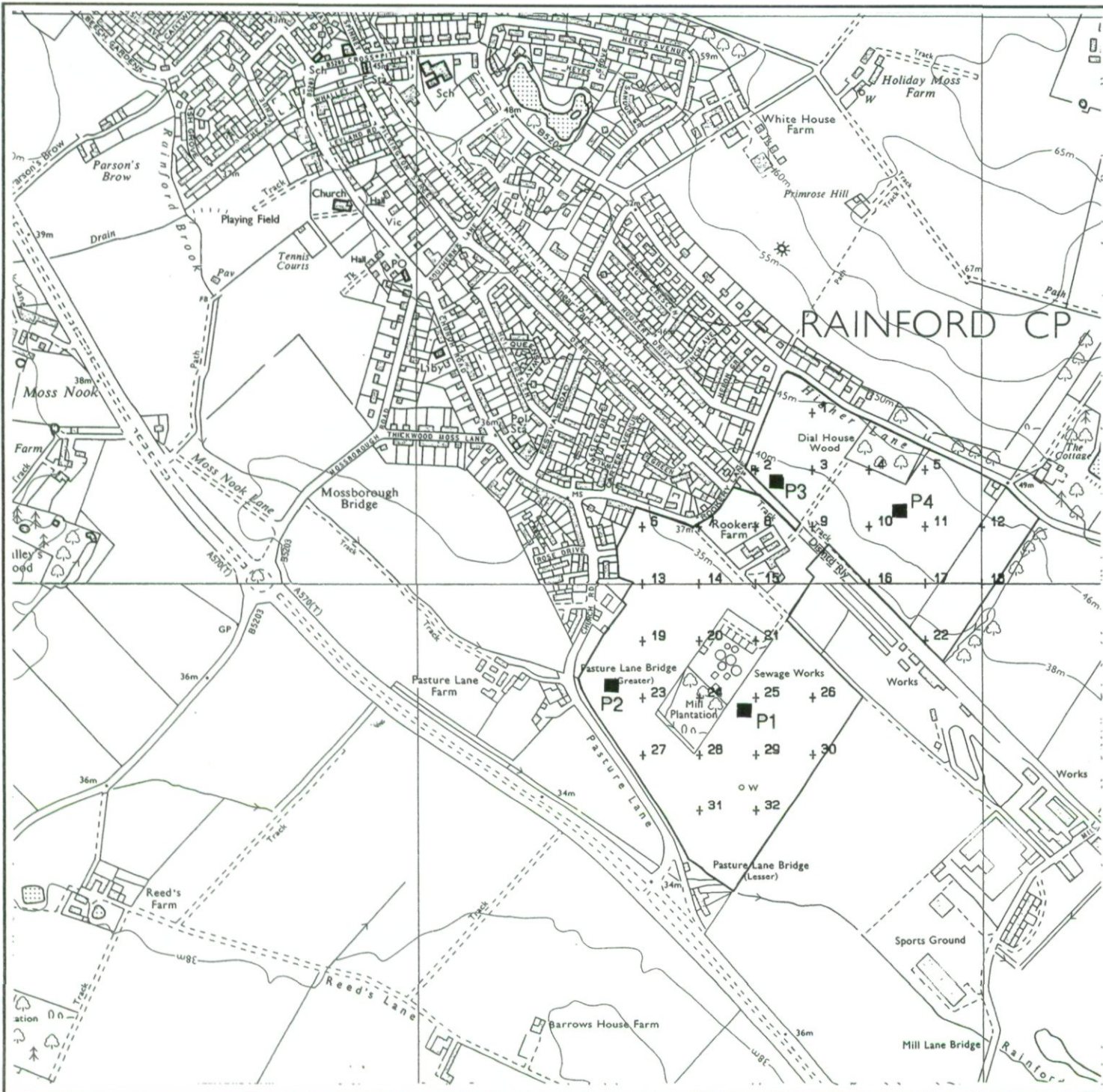
Further details contained in MAFF (1988) Agricultural Land Classification of England and Wales - Revised guidelines and criteria for grading the quality of agricultural land. MAFF (Publications), London SE99 7TP.

The information is accurate at the base map scale but any enlargement would be misleading.

Reproduction in whole or in part by any means is prohibited without the prior permission of MAFF.


Agricultural Land Classification

St Helens UDP - Rookery Lane (Site 18)



AUGER BORINGS

Soil Pits ■



Further details contained in MAFF (1988) Agricultural Land Classification of England and Wales - Revised guidelines and criteria for grading the quality of agricultural land. MAFF (Publications), London SE99 7TP.

The information is accurate at the base map scale but any enlargement would be misleading.

Reproduction in whole or in part by any means is prohibited without the prior permission of MAFF.

Surveyed and drawn by the Resource Planning Team, ADAS Statutory Unit, Wellesbourne
Based on the 1980 Ordnance Survey 1:10,000 map with the permission of the
Controller of Her Majesty's Stationery Office.
Source Map(s): SD40SE, SJ49NE
Reference no. 115/94 © Crown Copyright Reserved 1994