

Agricultural Land Classification

East Hampshire Local Plan

Site 1120 : Land at Farnham Road, West Liss.

Agricultural Land

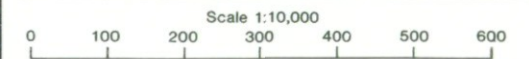
Grade	Quality	Area(ha)
1	Excellent	nil
2	Very Good	nil
3a	Good	nil
3b	Moderate	1.5
4	Poor	nil
5	Very Poor	nil

Other Land Categories

Category	Area (ha)
Urban	0.1
Non-Agricultural	0.3
Woodland	nil
Agricultural Buildings	nil
Open Water	nil
Not Surveyed	nil

Total agricultural land area 1.5
Total survey area 1.9

*Grade/category not present within survey area



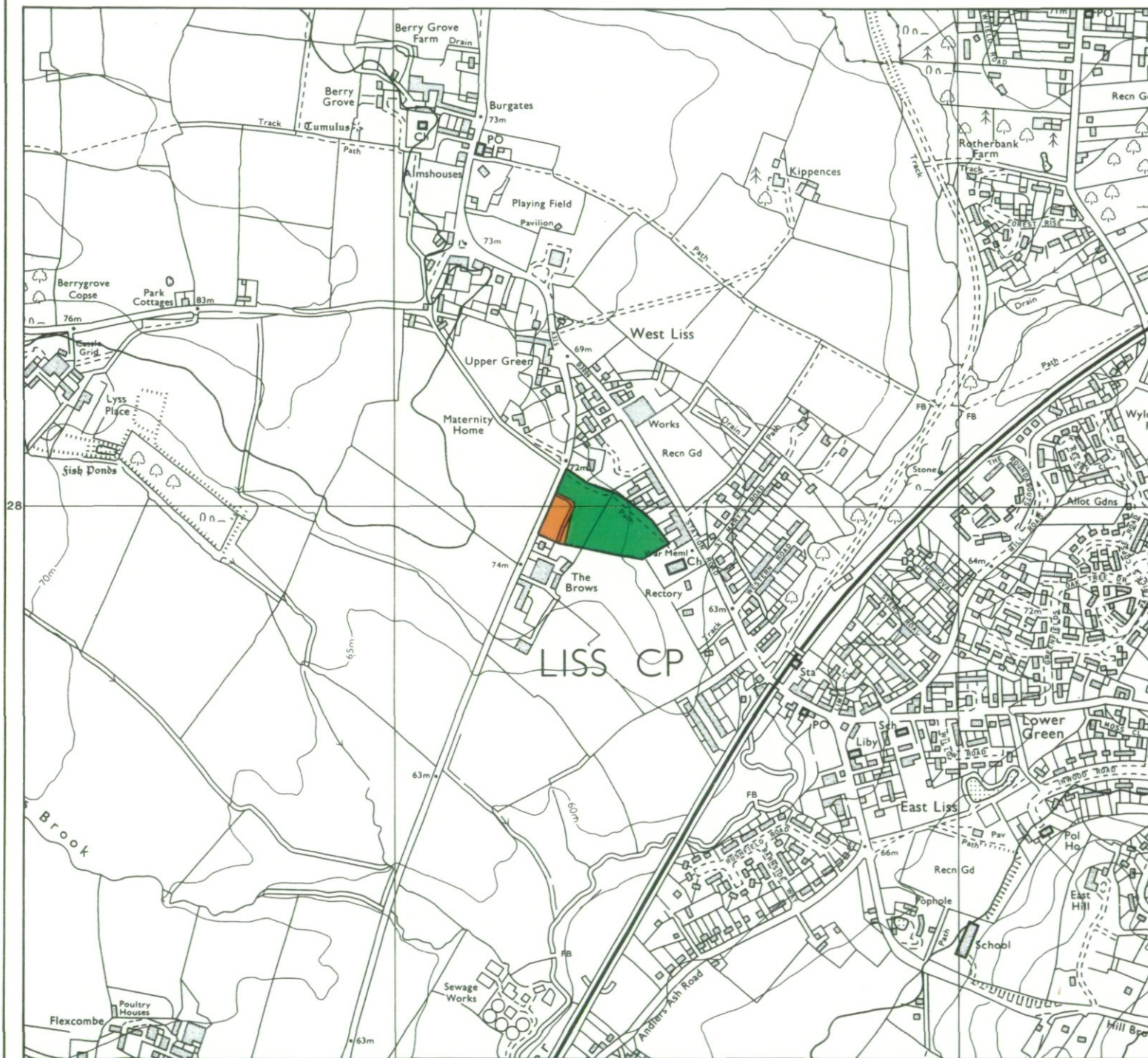
Further details contained in MAFF (1988) Agricultural Land Classification of England and Wales - Revised guidelines and criteria for grading the quality of agricultural land. MAFF (Publications), London SE99 7TP.

The information is accurate at the base map scale but any enlargement would be misleading.

Reproduction in whole or part by any means is prohibited without the prior permission of MAFF.

Surveyed and drawn by the Resource Planning Team, ADAS Statutory Unit, Guildford. Based on the 1979 Ordnance Survey 10,000 map with the permission of the Controller of Her Majesty's Stationery Office.

Source Map(s): SU 72 NE
Reference no. 1502/012/95 EL 15/468 © Crown Copyright Reserved 1995

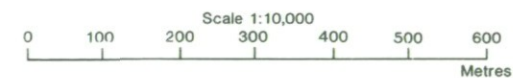
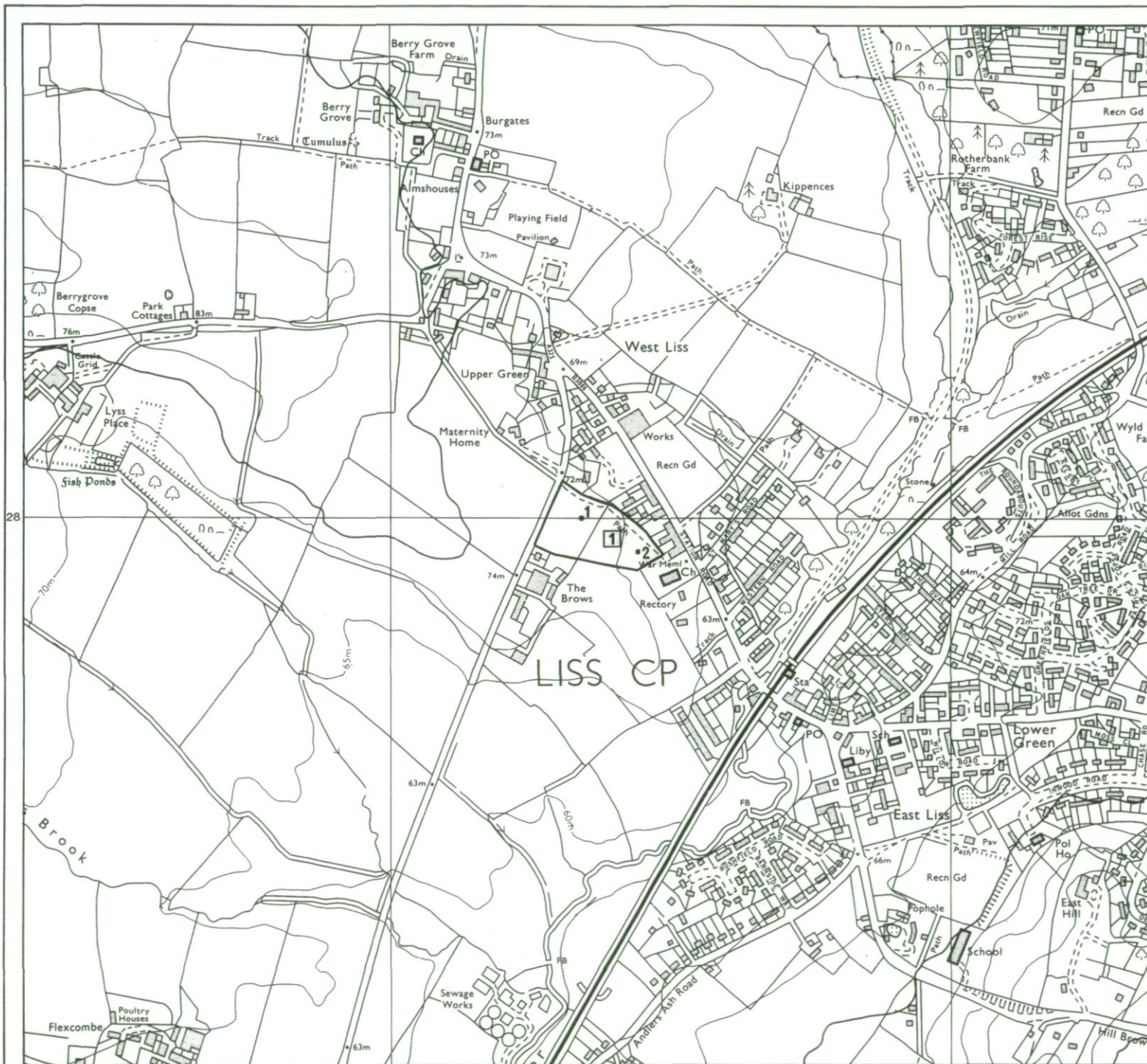


Location of Auger Borings

East Hampshire Local Plan

Site 1120 : Land at Farnham Road, West Liss.

- 5 Auger boring
- ② Profile pit



The information is accurate at the base map scale but any enlargement would be misleading.

Reproduction in whole or part by any means is prohibited without the prior permission of MAFF.

Surveyed and drawn by the Resource Planning Team, ADAS Statutory Unit, Guildford Based on the 1979 Ordnance Survey 10,000 map with the permission of the Controller of Her Majesty's Stationery Office.

Source Map(s) SU 72 NE
Reference no. 1502/012/95 EL 15/488 © Crown Copyright Reserved 1995