

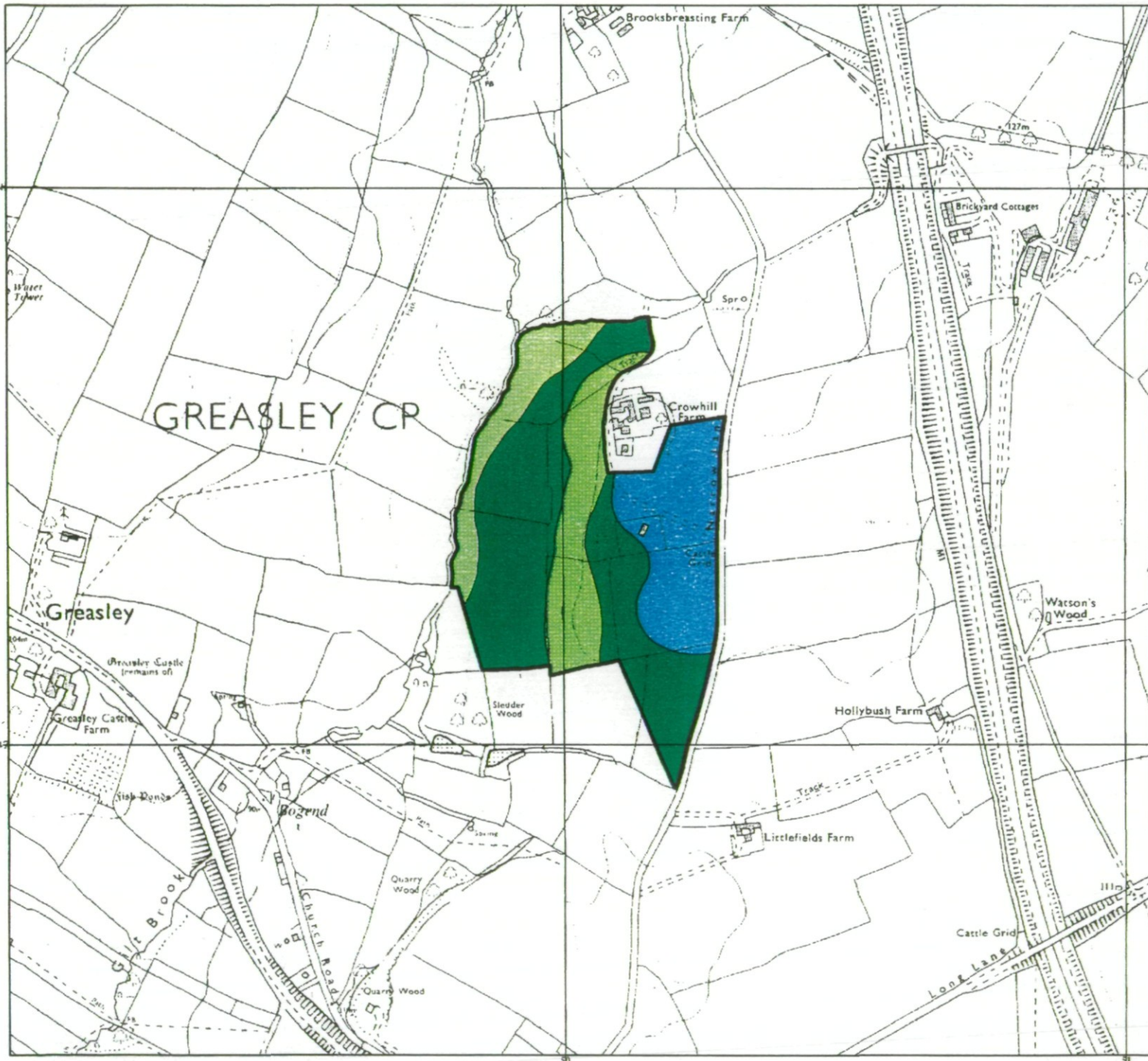


Ministry of  
Agriculture  
Fisheries  
and Food

SEMI-DETAILED


# Agricultural Land Classification

## Opencast Coal Proposal, Crowhill Farm, Watnall, Nottinghamshire



### Legend

	Quality	Area (ha)
Grade 1	Excellent	nil
Grade 2	Very Good	5.7
Grade 3a	Good	11.9
Grade 3b	Moderate	6.9
Grade 4	Poor	nil
Grade 5	Very Poor	nil
	Agricultural land not surveyed	nil
	Other land	0.02
Boundary of survey area		
Total agricultural land area		24.5
Total survey area		24.52
* Not present within survey area		



Further details contained in MAFF (1988) Agricultural Land Classification of England and Wales - Revised guidelines and criteria for grading the quality of agricultural land. MAFF (publications), London SE99 7TP. The information is accurate at base map scale but any enlargement would be misleading. Reproduction in whole or in part by any means is prohibited without the prior permission of MAFF.

Surveyed and drawn by the Resource Planning Team, FRCA, Cambridge.

Based on the 1991 Ordnance Survey 1:10 000 map with the permission of the Controller of Her Majesty's Stationery Office. Unauthorised reproduction infringes Crown copyright and may lead to prosecution or civil proceedings. MAFF Licence No: GD272361  
Source maps: SK44NE, SK54NW  
Reference no: 46/97 © Crown Copyright Reserved 1997

## Agricultural Land Classification

Opencast Coal Proposal, Crowhill Farm,  
Watnall, Nottinghamshire

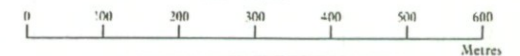
## Soil Resources Map

### Legend

Refer to separate schedule  
for details of soil map units



Scale - 1:10,000



Further details contained in MAFF (1988) Agricultural Land Classification of England and Wales - Revised guidelines and criteria for grading the quality of agricultural land. Maff (publications), London SE99 7TP. The information is accurate at base map scale but any enlargement would be misleading. Reproduction in whole or in part by any means is prohibited without the prior permission of MAFF.

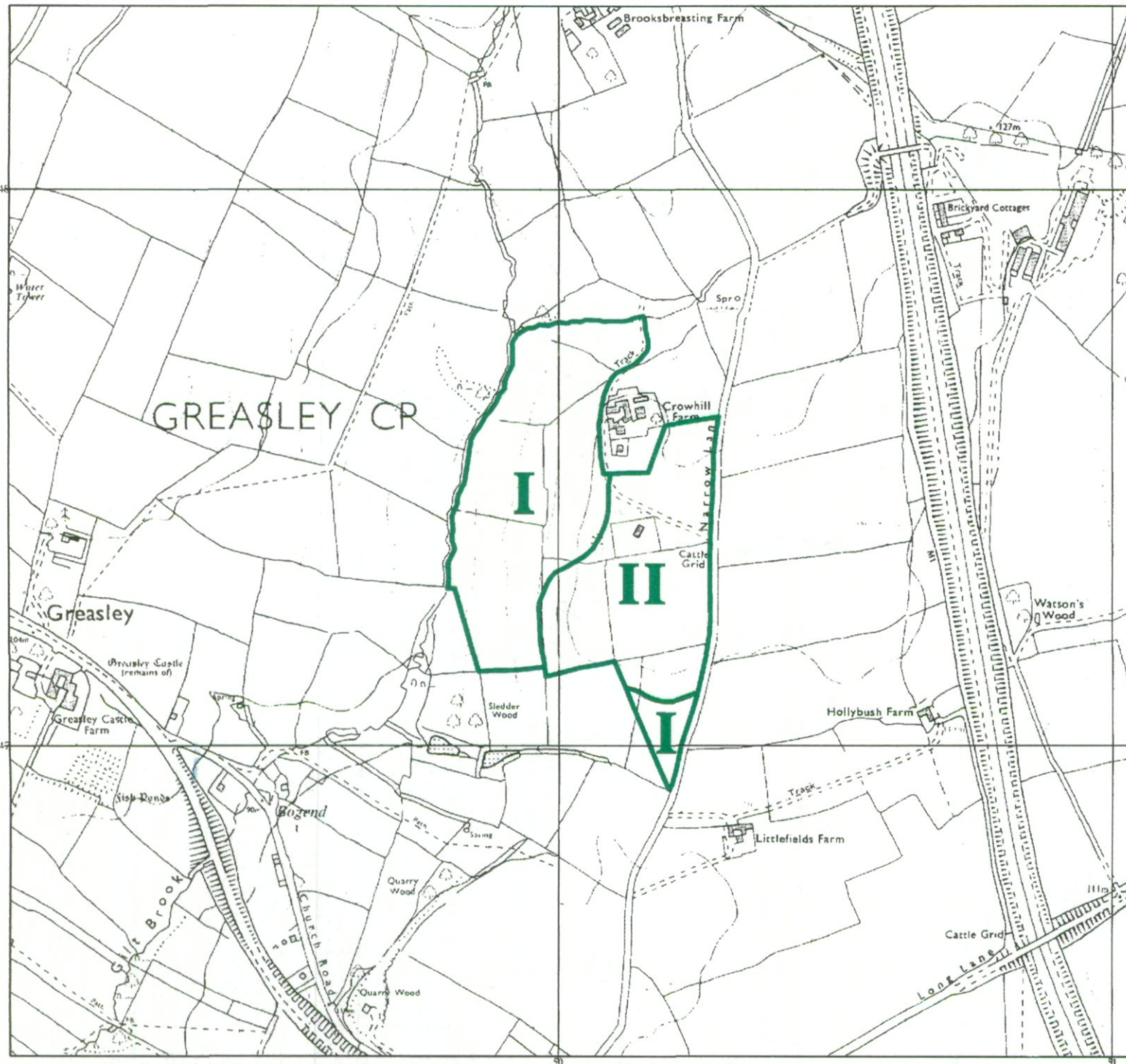
Surveyed and drawn by the Resource Planning Team, FRCA, Cambridge.

Based on the Ordnance Survey map with the permission of the Controller of Her Majesty's Stationery Office. Unauthorised reproduction infringes Crown copyright and may lead to prosecution or civil proceedings. Maff Licence No: GD272361

Source map(s):

Reference no:

© Crown Copyright Reserved 1997



## Agricultural Land Classification

Opencast Coal Proposal, Crowhill Farm,

Watnall, Nottinghamshire

### Sample Point Map

#### Legend

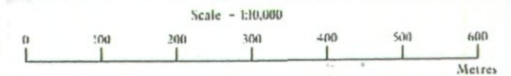
■ 1 Location of soil pit

■ 1 Location of auger sample point

 Boundary of survey area

 Agricultural land not surveyed

 Other land



Further details contained in MAFF (1988) Agricultural Land Classification of England and Wales - Revised guidelines and criteria for grading the quality of agricultural land. Maff (publications), London SE99 7TP. The information is accurate at base map scale but any enlargement would be misleading. Reproduction in whole or in part by any means is prohibited without the prior permission of MAFF.

Surveyed and drawn by the Resource Planning Team, FRCA, Cambridge.

Based on the Ordnance Survey map with the permission of the Controller of Her Majesty's Stationery Office. Unauthorised reproduction infringes Crown copyright and may lead to prosecution or civil proceedings. MAFF Licence No: GD272361

Source maps:

Reference no:

© Crown Copyright Reserved 1997

