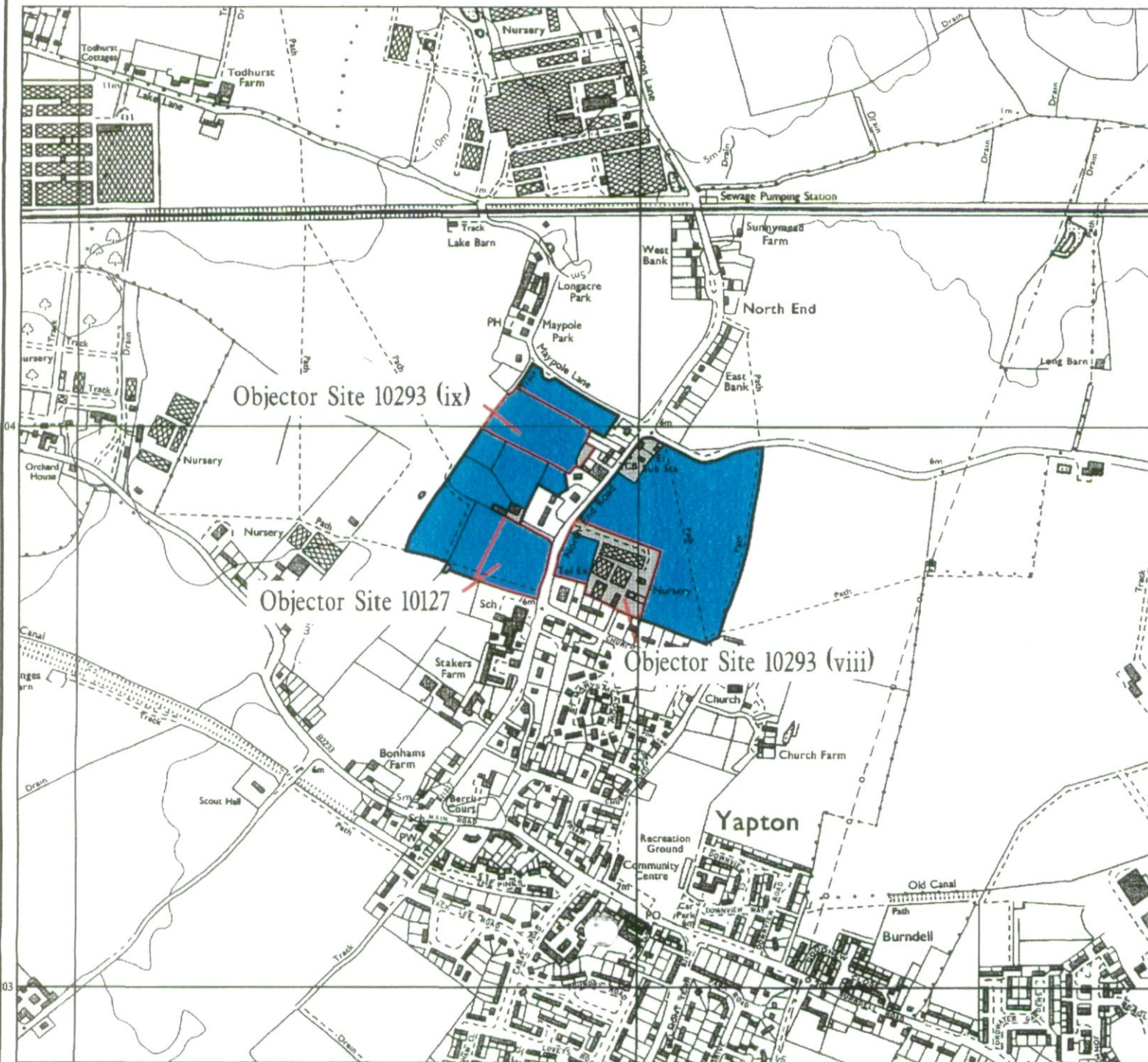


Agricultural Land Classification

Arun District Local Plan

Objector Sites 10127, 10293 (viii & ix)

Land at Yapton




Legend

	Quality	Area (ha)
Grade 1	Excellent	Nil
Grade 2	Very Good	14.1
Grade 3a	Good	Nil
Grade 3b	Moderate	Nil
Grade 4	Poor	Nil
Grade 5	Very Poor	Nil
	Agricultural land not surveyed	Nil
	Other land	2.0
	Site Boundary	

Total survey area 14.1

Total site area 16.1

* Not present within survey area



Further details contained in MAFF (1988) Agricultural Land Classification of England and Wales - Revised guidelines and criteria for grading the quality of agricultural land. MAFF (publications), London SE99 7TP.

The information is accurate at base map scale but any enlargement would be misleading.

Reproduction in whole or in part by any means is prohibited without the prior permission of MAFF.

Surveyed and drawn by the Resource Planning Team, FRCA, Reading

Based on the 1992 Ordnance Survey 1:10,000 map with the permission of the Controller of Her Majesty's Stationery Office. Unauthorised reproduction infringes Crown copyright and may lead to prosecution or civil proceedings.

Source map(s): SU90SE

Reference no: 4202/055/98

MAFF Licence No: GD272361
© Crown Copyright Reserved 1998

Agricultural Land Classification
Arun District Local Plan
Objector Sites 10127, 10293 (viii & ix)
Land at Yapton
Sample Point Map

Legend


 Location of soil pit

 Location of auger sample point

 Boundary of survey area

 Agricultural land not surveyed

 Other land



Further details contained in MAFF (1988) Agricultural Land Classification of England and Wales - Revised guidelines and criteria for grading the quality of agricultural land. Maff (publications), London SE99 7TP. The information is accurate at base map scale but any enlargement would be misleading. Reproduction in whole or in part by any means is prohibited without the prior permission of MAFF.

Surveyed and drawn by the Resource Planning Team, FRCA, Reading.

Based on the 1992 Ordnance Survey 1:10,000 map with the permission of the Controller of Her Majesty's Stationery Office. Unauthorised reproduction infringes Crown copyright and may lead to prosecution or civil proceedings. MAFF Licence No: GD272361
Source map(s): SU90SE
Reference no: 4202/055/98 © Crown Copyright Reserved 1998

