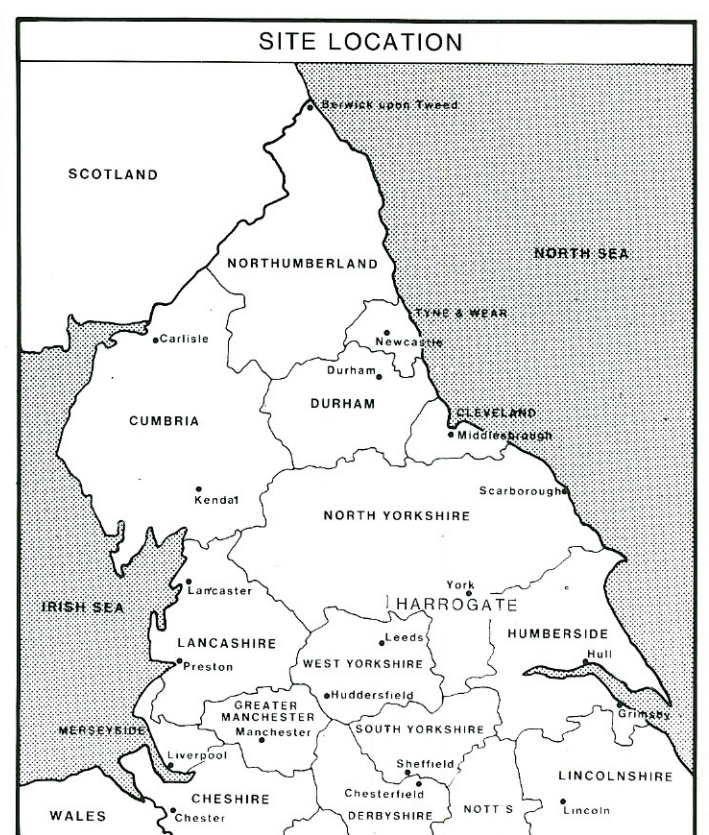
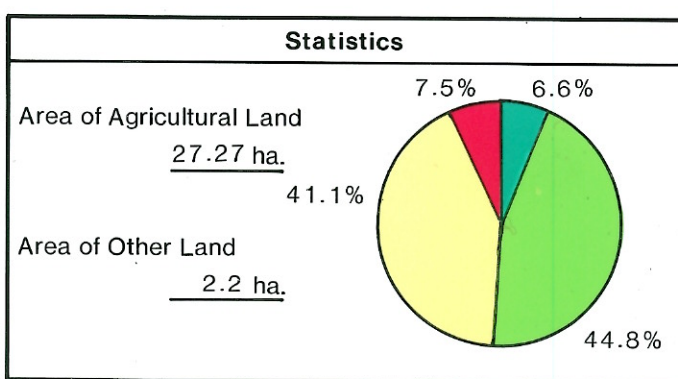


HARROGATE LOCAL PLAN

Site 1

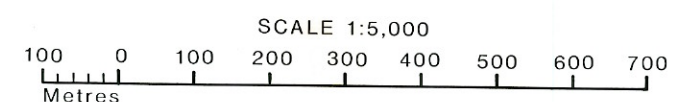
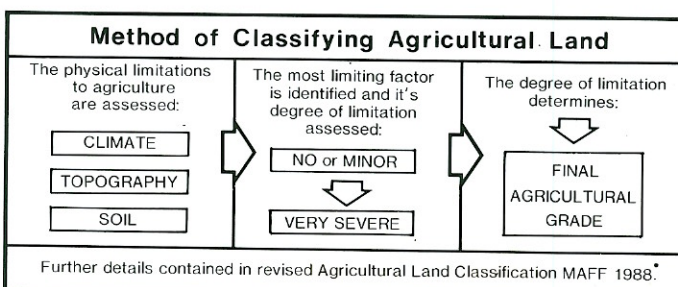
Agricultural Land Classification

Agricultural Land		
Agricultural Grades	Agricultural Land Quality	Area within the site (ha.)
GRADE 1	Excellent	Nil
GRADE 2	Very Good	Nil
GRADE 3	Good	1.95
Sub Grade 3a		
Sub Grade 3b	Moderate	13.2
GRADE 4	Poor	12.12
GRADE 5	Very Poor	Nil



Land in Other Categories

Category	Area within the site (ha.)
Urban <i>Including housing, industry, commerce, derelict land, sports facilities, transport</i>	2.2
Non-agricultural <i>Including golf courses, parks, sports fields, allotments, airfields</i>	Nil
Woodland <i>Farm Woodland</i>	Nil
Commercial Woodland	Nil
Agricultural buildings <i>Including glasshouses</i>	Nil
Open water	Nil
Land not surveyed	Nil



MAFF Ministry of Agriculture, Fisheries and Food.

Information compiled by Resource Planning Team
ADAS Statutory Group Leeds.

Map produced by Resource Planning Cartographic Unit.

Project Number 9793

Ordnance Survey maps reproduced with the permission of the Controller H.M.S.O.
© Crown Copyright Reserved 1993

SOURCE MAPS

1:10,000
SE 25 NE

