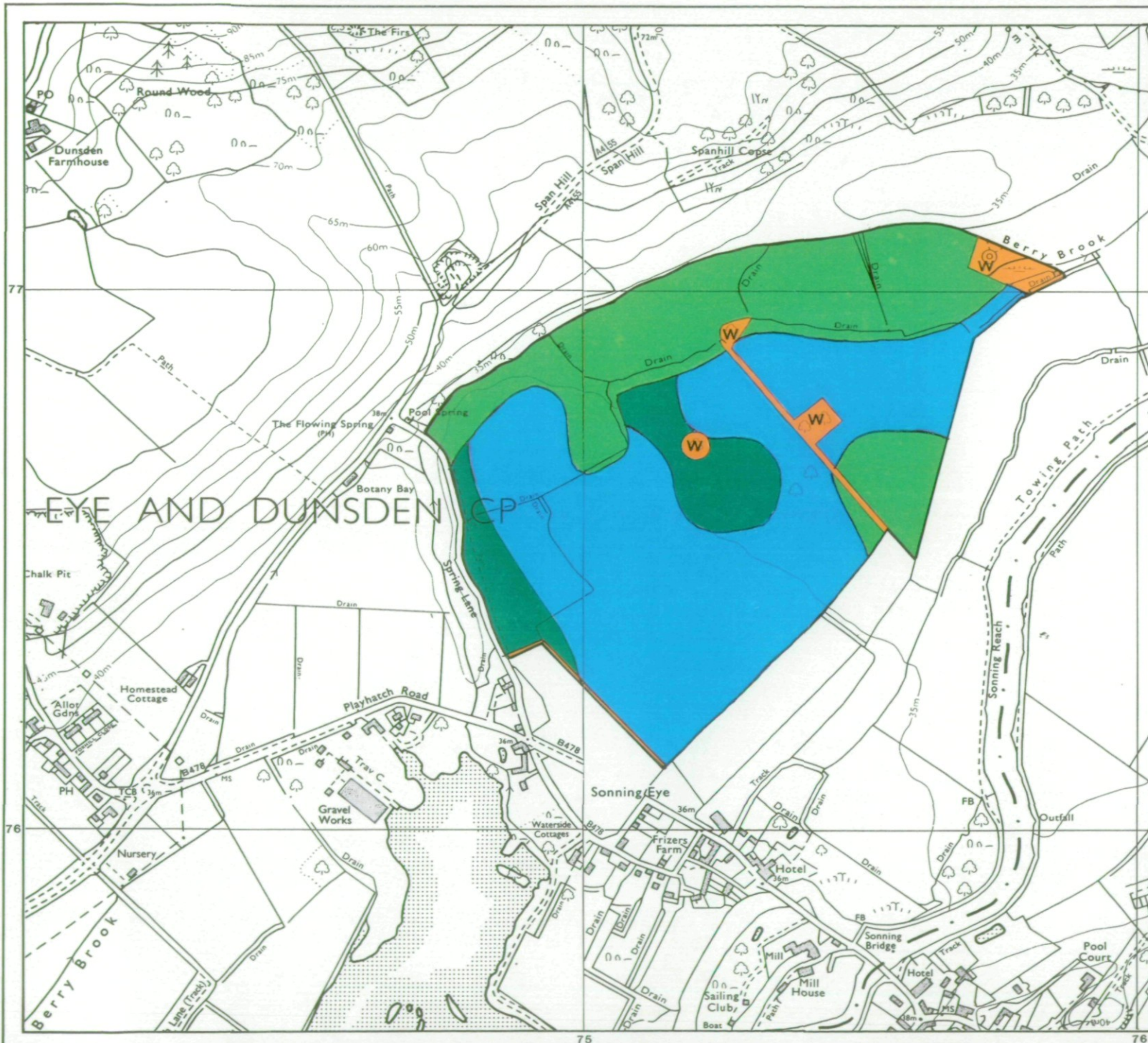


Agricultural Land Classification
Oxfordshire Minerals Plan
Site C: Sonning Eye



Agricultural Land

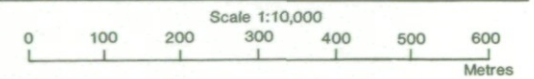
Grade	Quality	Area(ha)
1	Excellent	nil
2	Very Good	34.1
3a	Good	6.7
3b	Moderate	20.5
4	Poor	nil
5	Very Poor	nil

Other Land Categories

Category	Area (ha)
Urban	nil
Non-Agricultural	0.8
Woodland	1.8
Agricultural Buildings	nil
Open Water	nil
Not Surveyed	nil

Total agricultural land area 61.3
Total survey area 63.9

*Grade/category not present within survey area



Further details contained in MAFF (1988) Agricultural Land Classification of England and Wales - Revised guidelines and criteria for grading the quality of agricultural land. MAFF (Publications), London SE99 7TP.

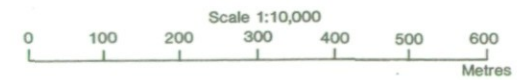
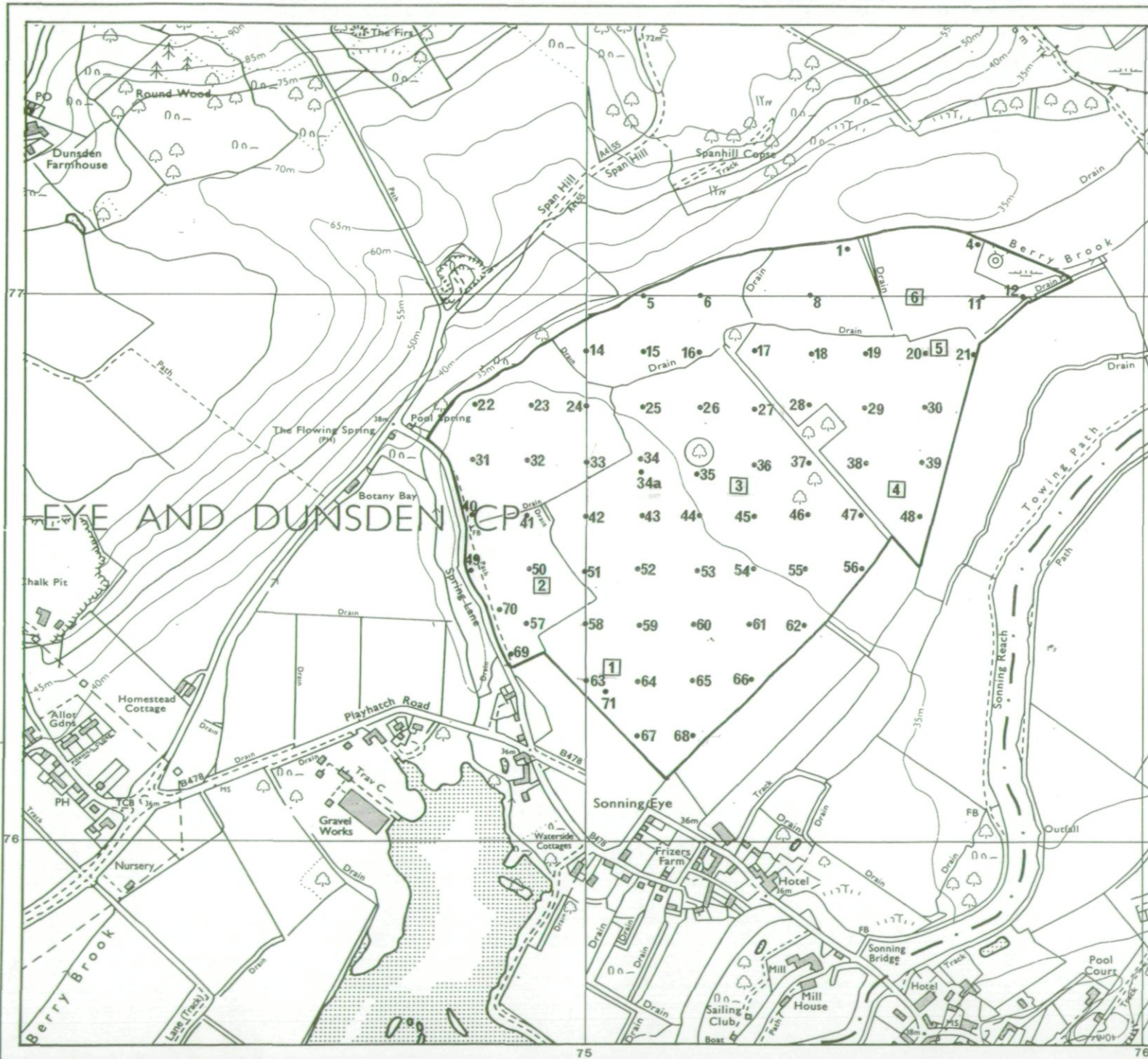
The information is accurate at the base map scale but any enlargement would be misleading.

Reproduction in whole or part by any means is prohibited without the prior permission of MAFF.

Surveyed and drawn by the Resource Planning Team, ADAS Statutory Unit, Gullford. Based on the 1988 Ordnance Survey 10,000 map with the permission of the Controller of Her Majesty's Stationery Office.
Source Map(s): SU 77 NW, NE
Reference no. 3303/243/94 EL 33/017A © Crown Copyright Reserved 1994

**Location of Auger Borings
Oxfordshire Minerals Plan
Site C: Sonning Eye**

- 5 Auger boring
- ② Profile pit



The information is accurate at the base map scale but any enlargement would be misleading.

Reproduction in whole or part by any means is prohibited without the prior permission of MAFF.

Surveyed and drawn by the Resource Planning Team, ADAS Statutory Unit, Gildford
Based on the 1981 Ordnance Survey 10,000 map with the permission of the
Controller of Her Majesty's Stationery Office.
Source Map(s) SU 77 NW, NE
Reference no. 3303/243/94 EL 33/017A c Crown Copyright Reserved 1994