

Ministry of Agriculture, Fisheries and Food
Agricultural Land Classification

Agricultural Land

ALC grade	Agricultural land quality	Degree of limitation
Grade 1	Excellent	None or very minor
Grade 2	Very good	Minor
Grade 3a	Good	Moderate
Grade 3b	Moderate	Moderate to severe
Grade 4	Poor	Severe
Grade 5	Very poor	Very severe

Other Land Categories

Urban	Agricultural buildings	*
Non-agricultural	Open water	*
Woodland	Not surveyed	*

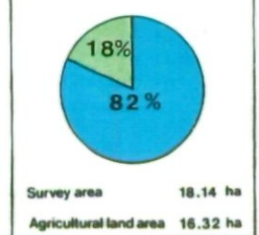
* Grade/Category not present within survey area

Further details contained in revised
 Agricultural Land Classification, MAFF 1988.

Survey Location



Survey Statistics



The information is accurate at the base map scale
 but any enlargement would be misleading.

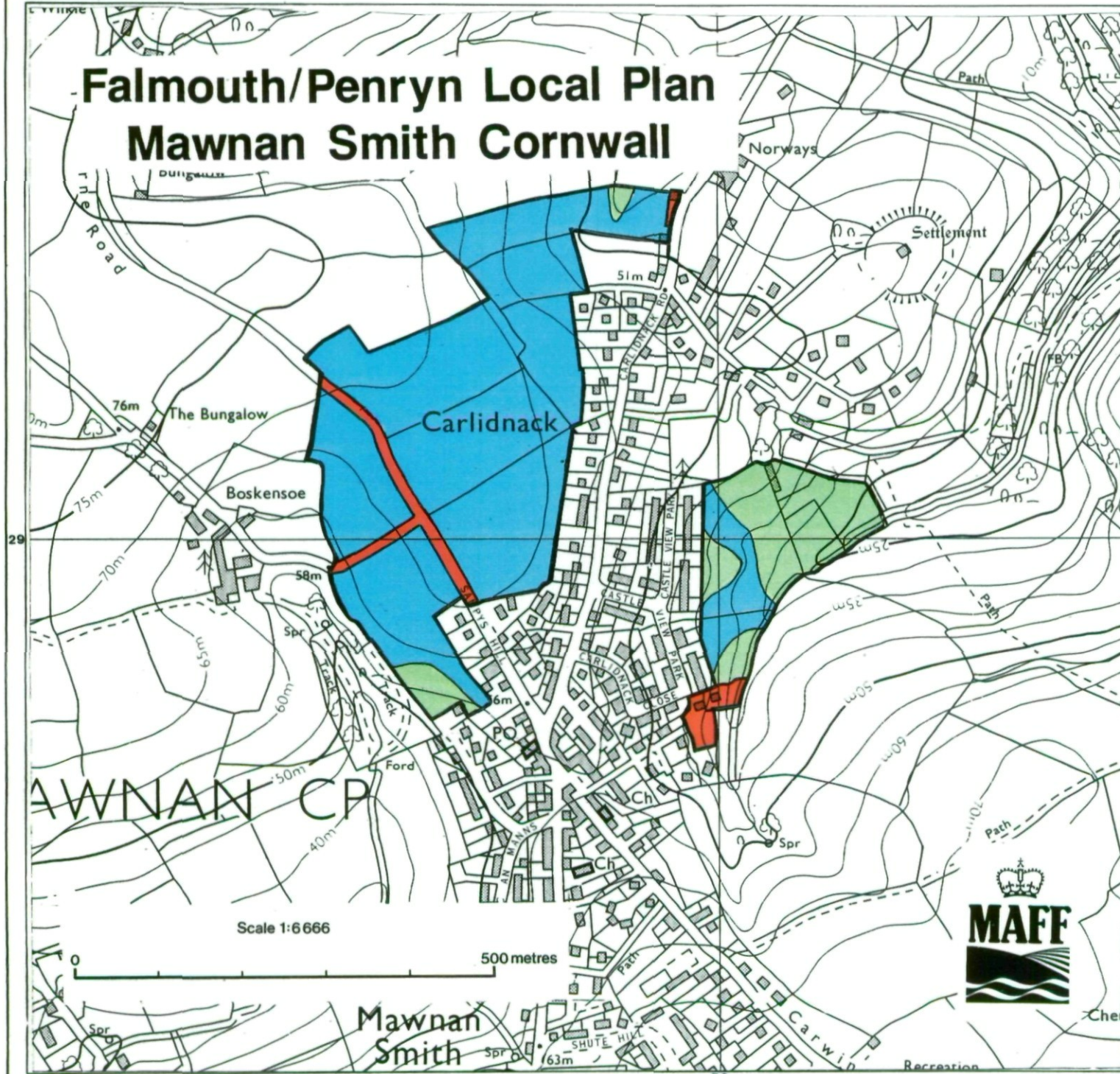
Reproduction in whole or in part by any means is prohibited
 without the prior permission of M.A.F.F.

Surveyed by the Resource Planning Group Feb 1991. Map produced by the
 Cartographic Unit, Farm and Countryside Service, M.A.F.F., Bristol.
 Ref.no. 6/91/6

Based upon the 1981 Ordnance Survey 1:10 000 map with the permission of
 the Controller of Her Majesty's Stationery Office. Crown Copyright Reserved.

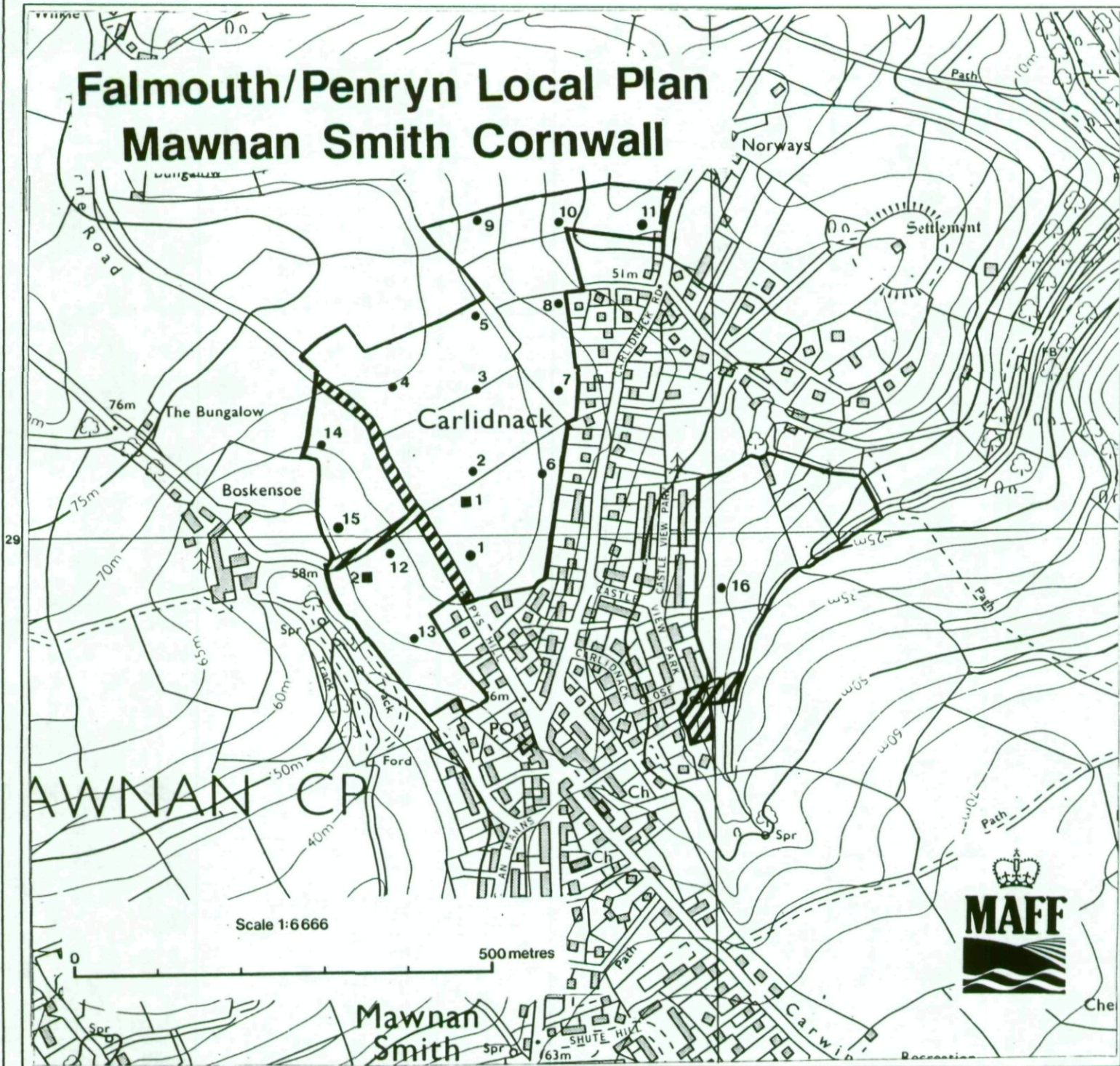
© Crown Copyright Reserved 1991

Falmouth/Penryn Local Plan
Mawnan Smith Cornwall



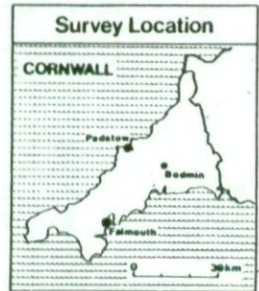
Ministry of Agriculture, Fisheries and Food
Agricultural Land Classification

Falmouth/Penryn Local Plan Mawnan Smith Cornwall



Auger Sample Points

■ 1-2	Location of soil pits
● 1-16	Location of sample points (Details contained in separate schedule)
Urban	Agricultural buildings <input type="checkbox"/>
Non-agricultural	<input type="checkbox"/> Open water <input type="checkbox"/>
Woodland	<input type="checkbox"/> W Not surveyed <input type="checkbox"/>
* Grade/Category not present within survey area	



The information is accurate at the base map scale but any enlargement would be misleading.

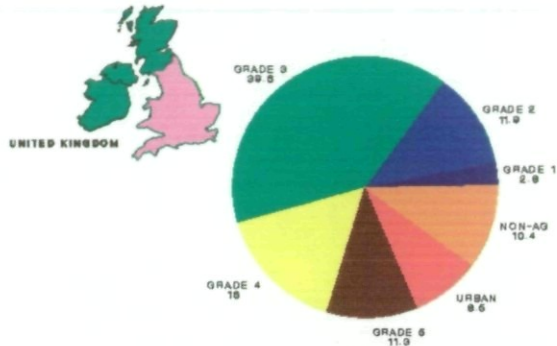
Reproduction in whole or in part by any means is prohibited without the prior permission of M.A.F.F.

Surveyed by the Resource Planning Group Feb 81 Map produced by the Cartographic Unit, Farm and Countryside Service, MAFF, Bristol. Ref. no. 6/91/6

Based upon the 1981 Ordnance Survey 1:10000 map with the permission of The Controller of Her Majesty's Stationery Office. Crown Copyright Reserved.

© Crown Copyright Reserved 1991

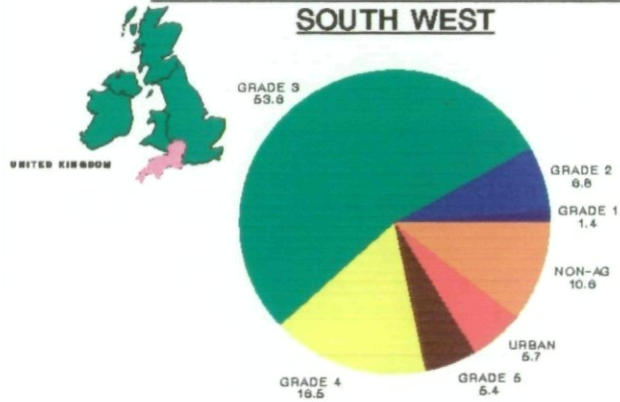
AGRICULTURAL LAND CLASSIFICATION DISTRIBUTION OF GRADES ENGLAND AND WALES



(INFORMATION DERIVED FROM THE 1:63360
ALC MAPS OF ENGLAND & WALES)

**SOURCE:MAFF LAND AND WATER SERVICES
TECHNICAL NOTES,1983.**

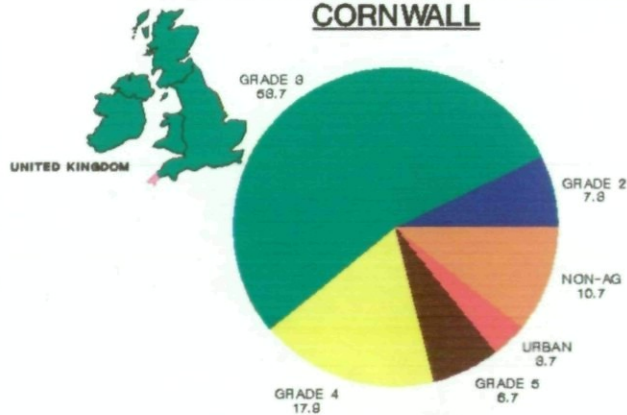
AGRICULTURAL LAND CLASSIFICATION DISTRIBUTION OF GRADES SOUTH WEST



(INFORMATION DERIVED FROM THE 1:63360
ALC MAPS OF ENGLAND & WALES)

**SOURCE:MAFF LAND AND WATER SERVICES
TECHNICAL NOTES,1983.**

AGRICULTURAL LAND CLASSIFICATION DISTRIBUTION OF GRADES CORNWALL



(INFORMATION DERIVED FROM THE 1:63360
ALC MAPS OF ENGLAND & WALES)

**SOURCE:MAFF LAND AND WATER SERVICES
TECHNICAL NOTES,1983.**