





DONCASTER U.D.P








Site EMP 1-2, Adwick-le-Street

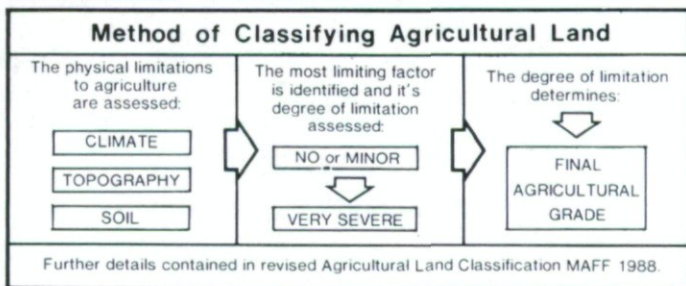
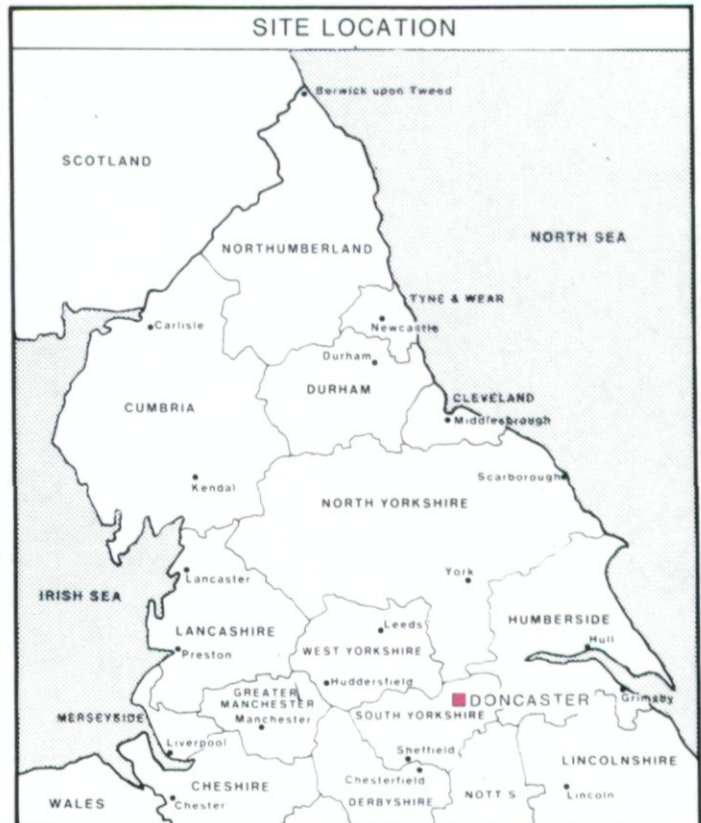
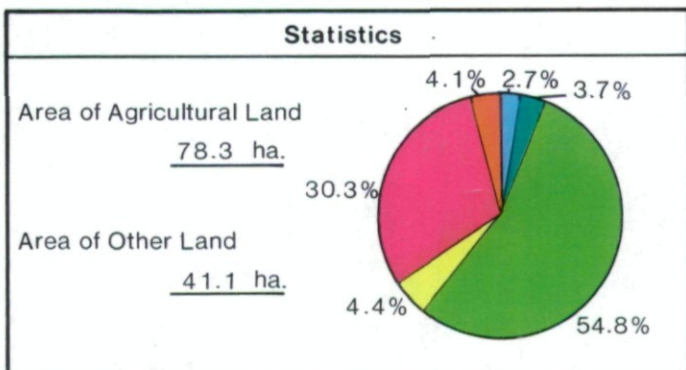
| Agricultural Land | | |
|---|---------------------------|----------------------------|
| Agricultural Grades | Agricultural Land Quality | Area within the site (ha.) |
| GRADE 1  | <i>Excellent</i> | Nil |
| GRADE 2  | <i>Very Good</i> | 3.2 |
| GRADE 3 | <i>Good</i> | 4.4 |
| | | |
| | <i>Moderate</i> | 65.4 |
| | <i>Poor</i> | 5.3 |
| | | |
| GRADE 4  | | |
| GRADE 5  | <i>Very Poor</i> | Nil |



Ministry of Agriculture,
Fisheries and Food.



| Land in Other Categories | | |
|--|---|----------------------------|
| | | Area within the site (ha.) |
| Urban <i>Including housing, industry, commerce, derelict land, sports facilities, transport</i> |  | 36.2 |
| Non-agricultural <i>Including golf courses, parks, sports fields, allotments, airfields</i> |  | 4.9 |
| Woodland <i>Farm Woodland</i> |  | Nil |
| <i>Commercial Woodland</i> |  | Nil |
| Agricultural buildings <i>Including glasshouses</i> |  | Nil |
| Open water |  | Nil |
| Land not surveyed |  | Nil |



Information compiled by Resource Planning Team
ADAS Statutory Group Leeds.

Map produced by Resource Planning Cart. graphic Unit.

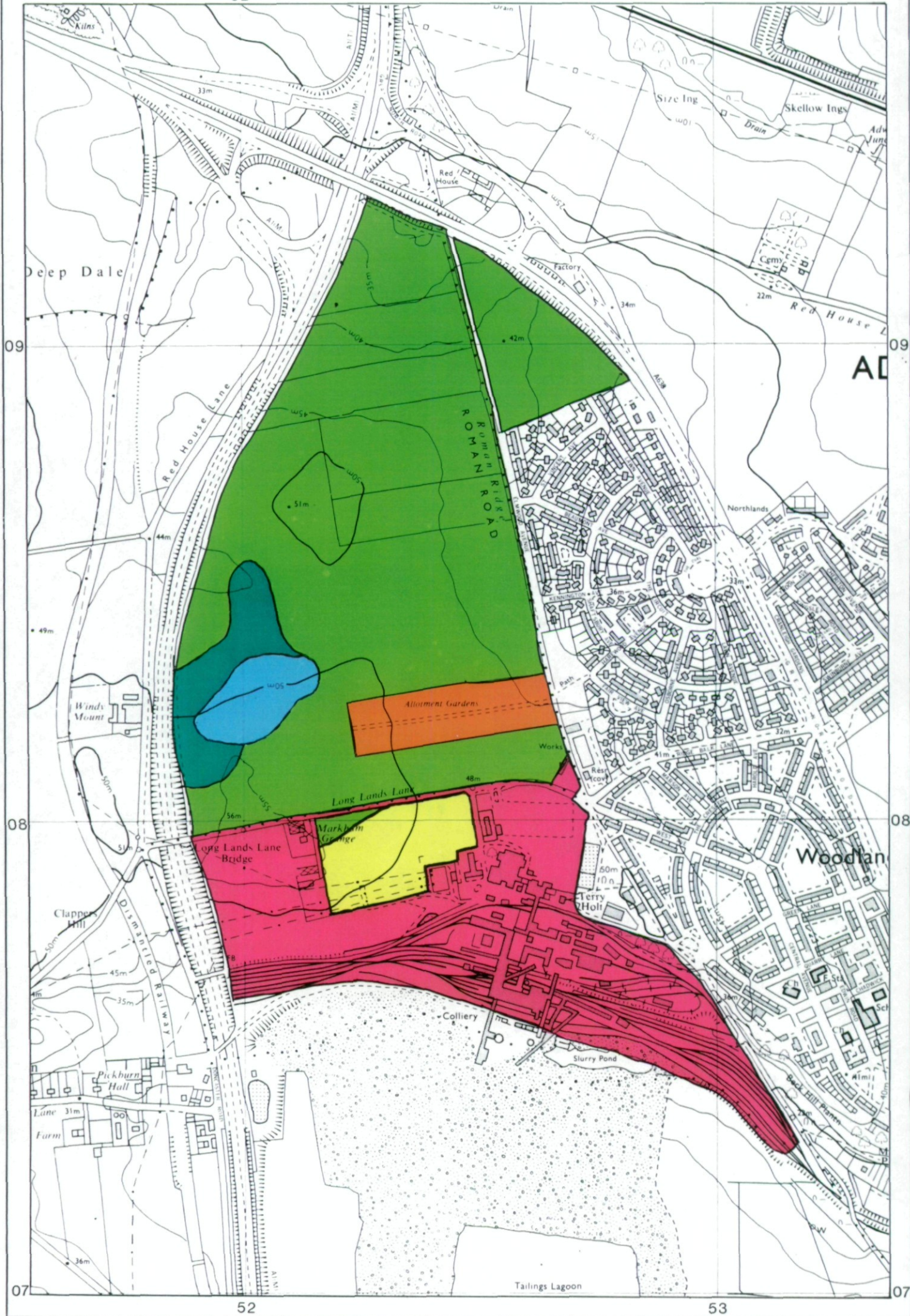
Project Number 5/93

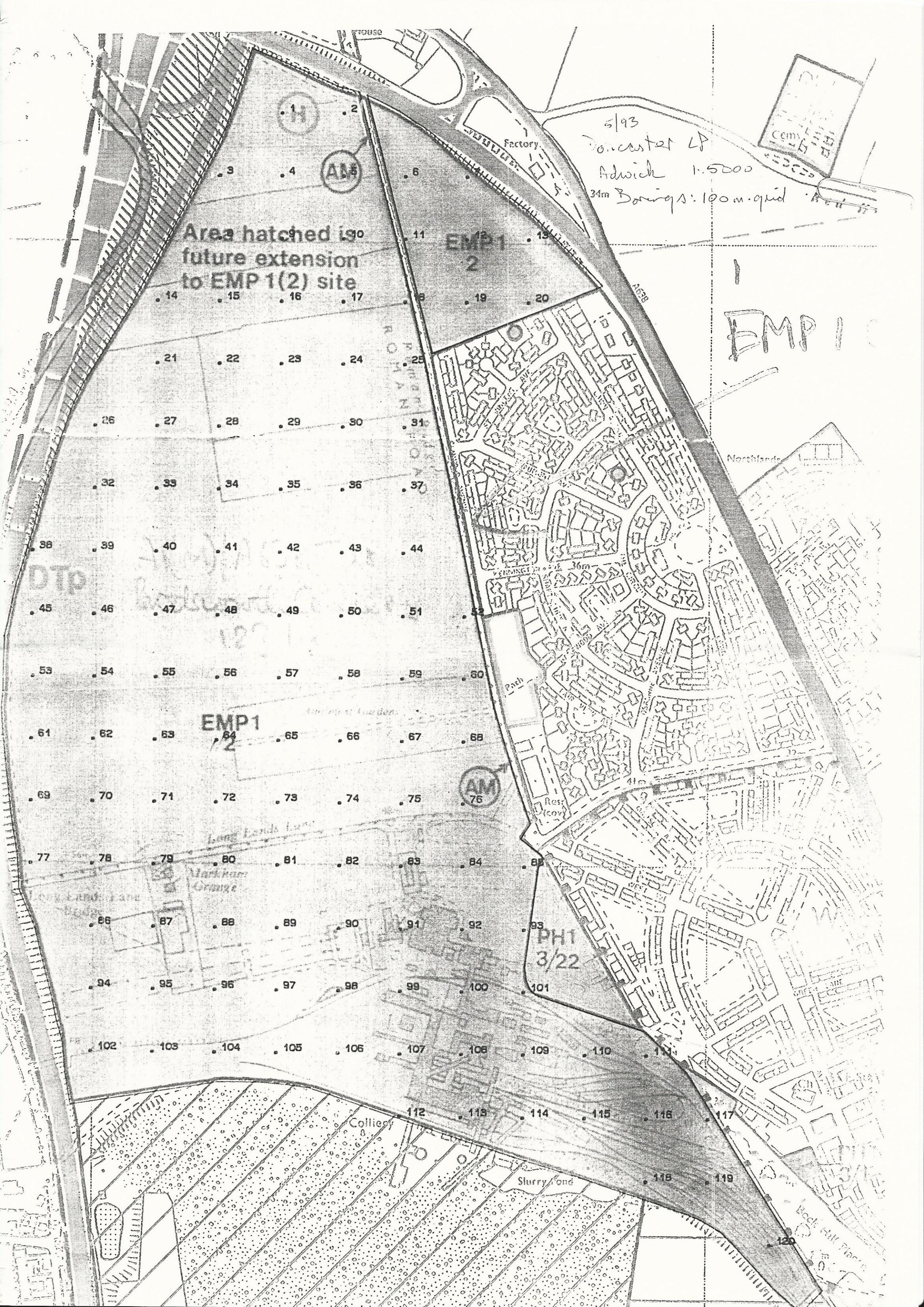
Ordnance Survey maps reproduced with the permission of the Controller H.M.S.O.
© Crown Copyright Reserved 1993

SOURCE MAPS

1:10,000

SE 50 NW





5/93
Concuster LP
Adwich 1.5000
34m Borings: 100 m. grid

Area hatched is
future extension
to EMP 1(2) site

1
EMP 1

EMP 1
2

DPT
3/22

DTP

Backwards
122

Long Lands Lane

Markham
Grange

Colliery

Slurry pond

Back Hill

120