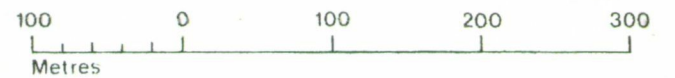


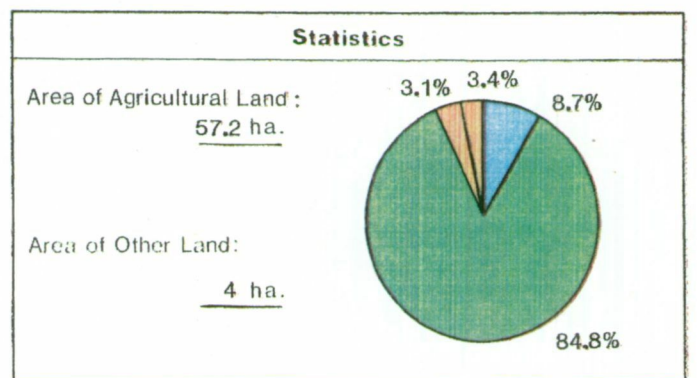
# MORTON GRANGE NUNTHORPE Proposed Golf Course

## Agricultural Land Classification

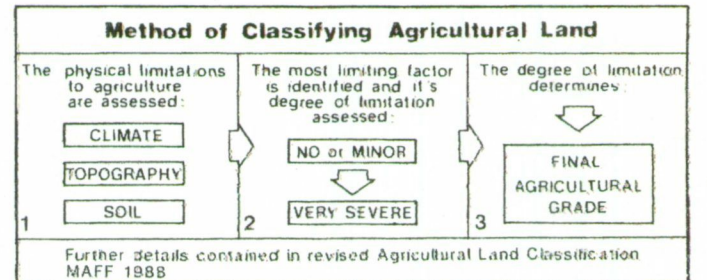
SCALE - 1:5,000



Agricultural Land			
Agricultural Grades	Agricultural Land Quality	Area within the site (ha.)	
Grade 1	Excellent	Nil	
Grade 2	Very Good	5.3	
Grade 3	Good	Nil	
	Moderate	51.9	
Grade 4	Poor	Nil	
Grade 5	Very Poor	Nil	



Land in Other Categories		Area within the site (ha.)
Urban <i>Including housing, industry, commerce, derelict land, sports facilities, transport.</i>		1.9
Non-agricultural <i>Including golf courses, parks, sports fields, allotments, airfields.</i>		2.1
Woodland <i>Farm woodland</i>		Nil
<i>Commercial woodland</i>		Nil
Agricultural buildings <i>Including glasshouses</i>		Nil
Open water		Nil
Land not surveyed		Nil

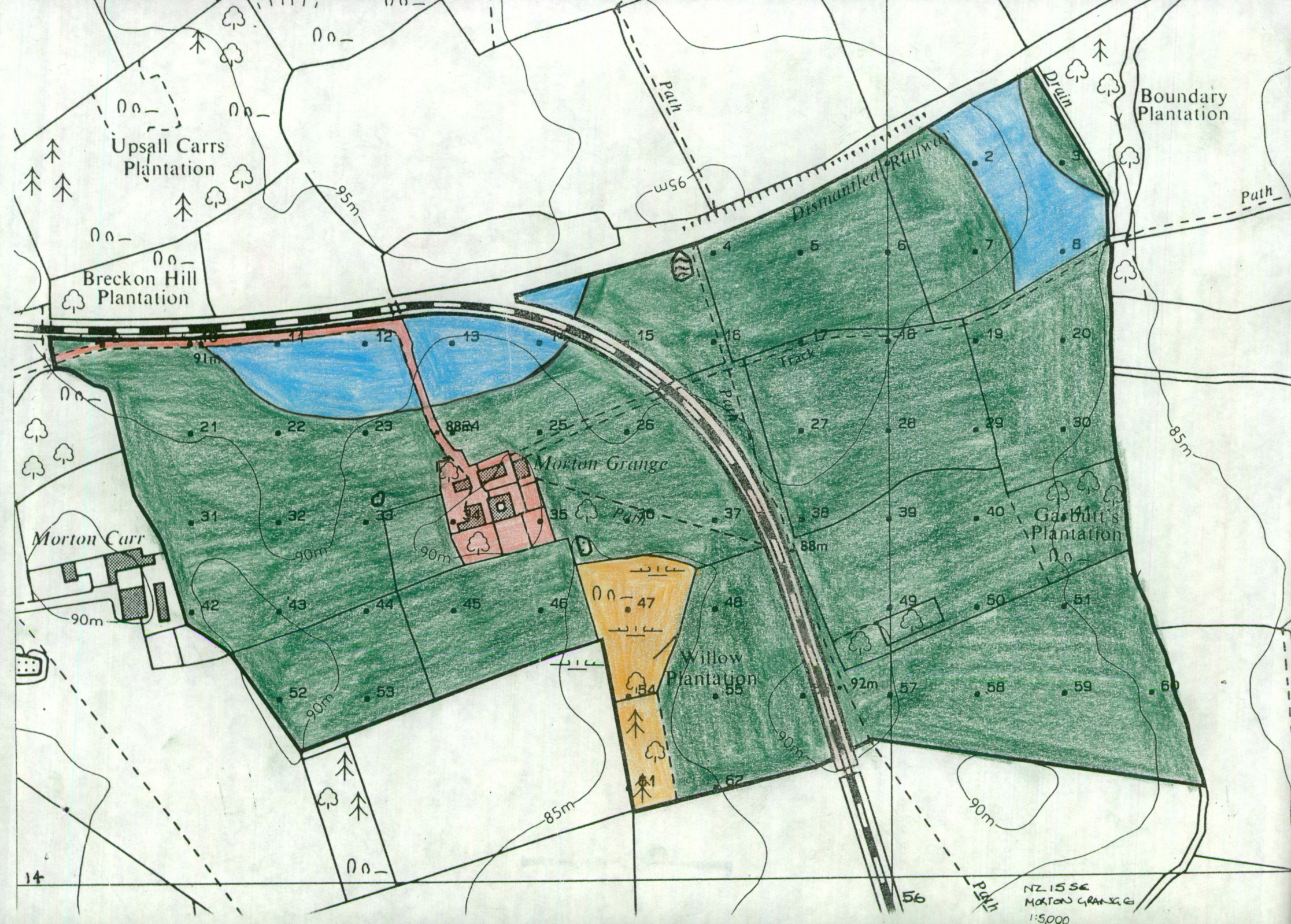


Ministry of Agriculture,  
Fisheries and Food.

Information compiled by Resource Planning Group, Farm and Countryside Service, Leeds R.O.  
Map produced by Resource Planning Cartographic Unit  
Project Number 51/91  
Ordnance Survey maps reproduced with the permission of the Controller, H.M.S.O.  
© Crown Copyright Reserved 1991

SOURCE MAPS  
1:10,000  
NZ 51 SE





Upsall Carrs  
Plantation

Breckon Hill  
Plantation

Boundary  
Plantation

Morton Grange

Morton Carr

Garbutt's  
Plantation

Willow  
Plantation

NZ 1556  
MORTON GRANGE  
1:5000