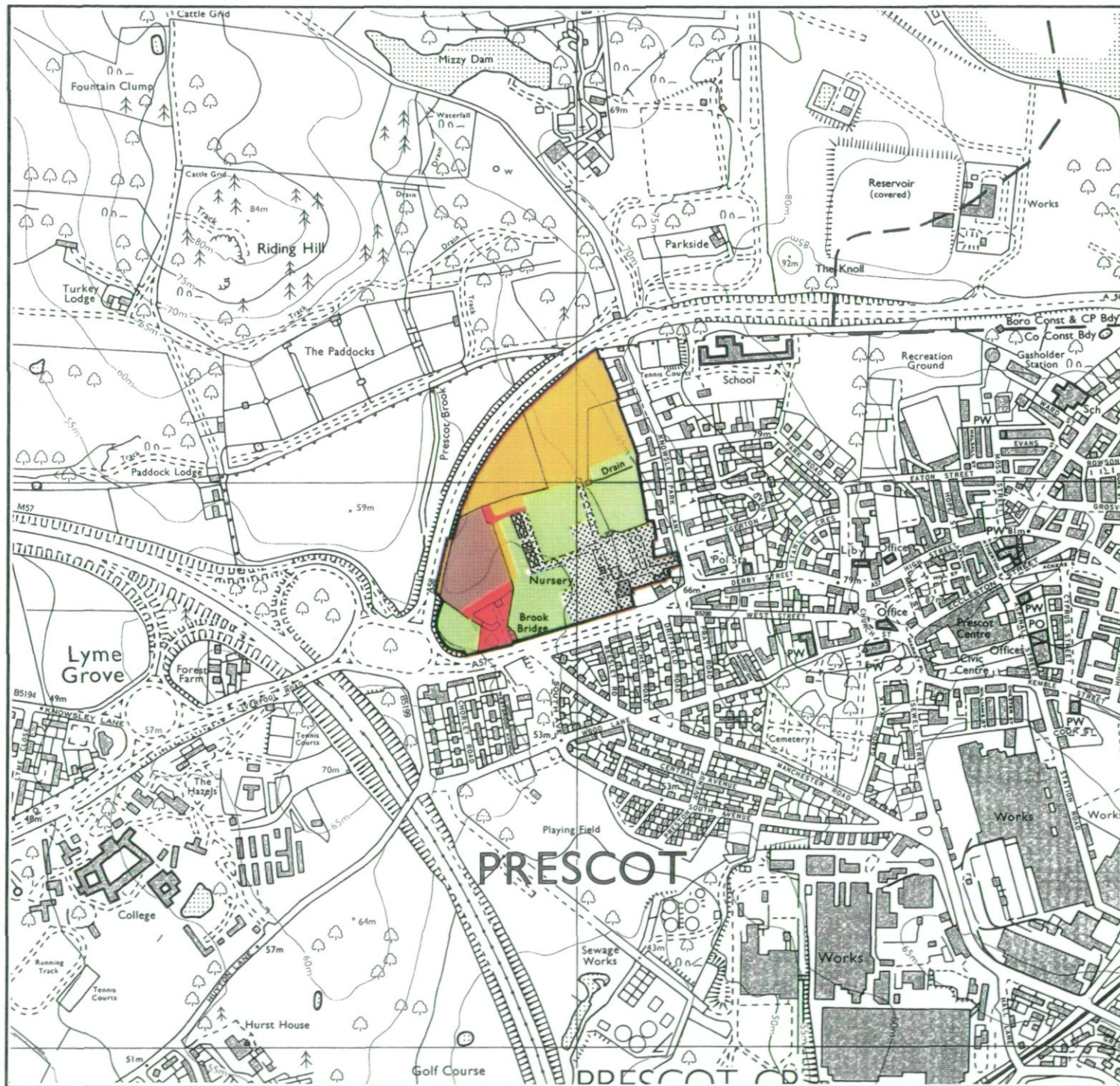


Agricultural Land Classification







Knowsley UDP Site 37.01



Agricultural Land

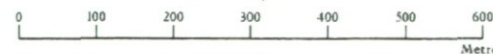
Grade	Quality	Area (ha)
1	Excellent	nil
2	Very Good	nil
3a	Good	nil
3b	Moderate	4.1
4	Poor	nil
5	Very Poor	1.4

Other Land Categories

	Urban	Area (ha)
	Non-Agricultural	4.5
	Woodland	nil
	Agricultural Buildings	nil
	Open Water	nil
	Not Surveyed	2.7
Total agricultural land area		5.5
Total survey area		13.5

* Grade/category not present within survey area

Scale 1:10,000



Further details contained in MAFF (1988) Agricultural Land Classification of England and Wales - Revised guidelines and criteria for grading the quality of agricultural land. MAFF (Publications), London SE99 7TP.

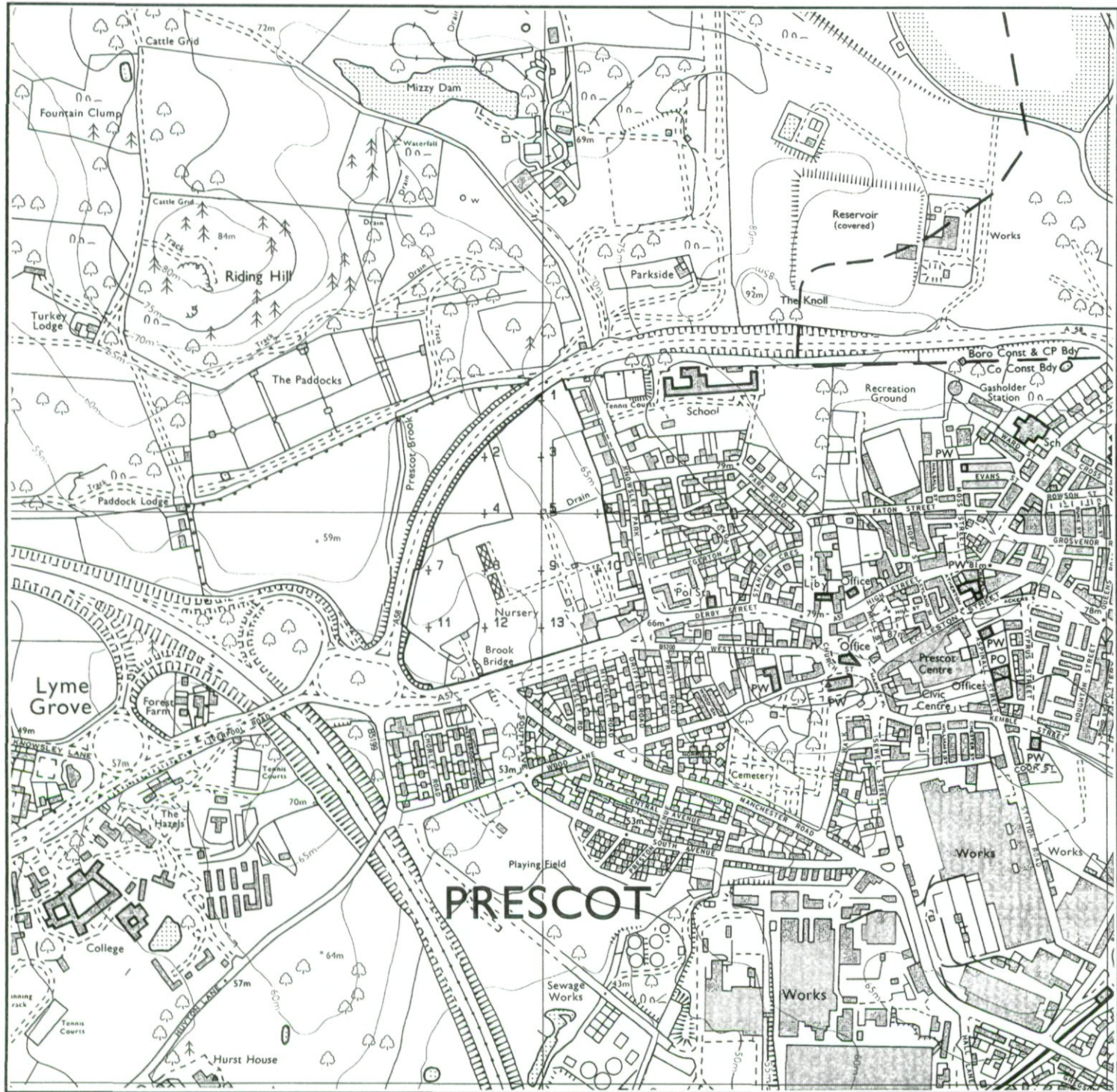
The information is accurate at the base map scale but any enlargement would be misleading.

Reproduction in whole or in part by any means is prohibited without the prior permission of MAFF.

Surveyed and drawn by the Resource Planning Team, ADAS Straratory Unit Wolverhampton
Based on the 1991 Ordnance Survey 1:10,000 map with the permission of the
Controller of Her Majesty's Stationery Office.

Source MapRef: S1495E

© Crown Copyright Reserved 1995




Agricultural Land Classification

Knowsley UDP Site 37.01

AUGER BORINGS

Soil Pits ●



Further details contained in MAFF (1988) Agricultural Land Classification of England and Wales - Revised guidelines and criteria for grading the quality of agricultural land. MAFF (Publications), London SE99 7TP.

The information is accurate at the base map scale but any enlargement would be misleading.

Reproduction in whole or in part by any means is prohibited without the prior permission of MAFF.

Surveyed and drawn by the Resource Planning Team, ADAS Sturminster Unit, Wolverhampton. Based on the 1991 Ordnance Survey 1:10,000 map with the permission of the Controller of Her Majesty's Stationery Office. Source Map(s): S149SE. Reference no. 017/95. © Crown Copyright Reserved 1994