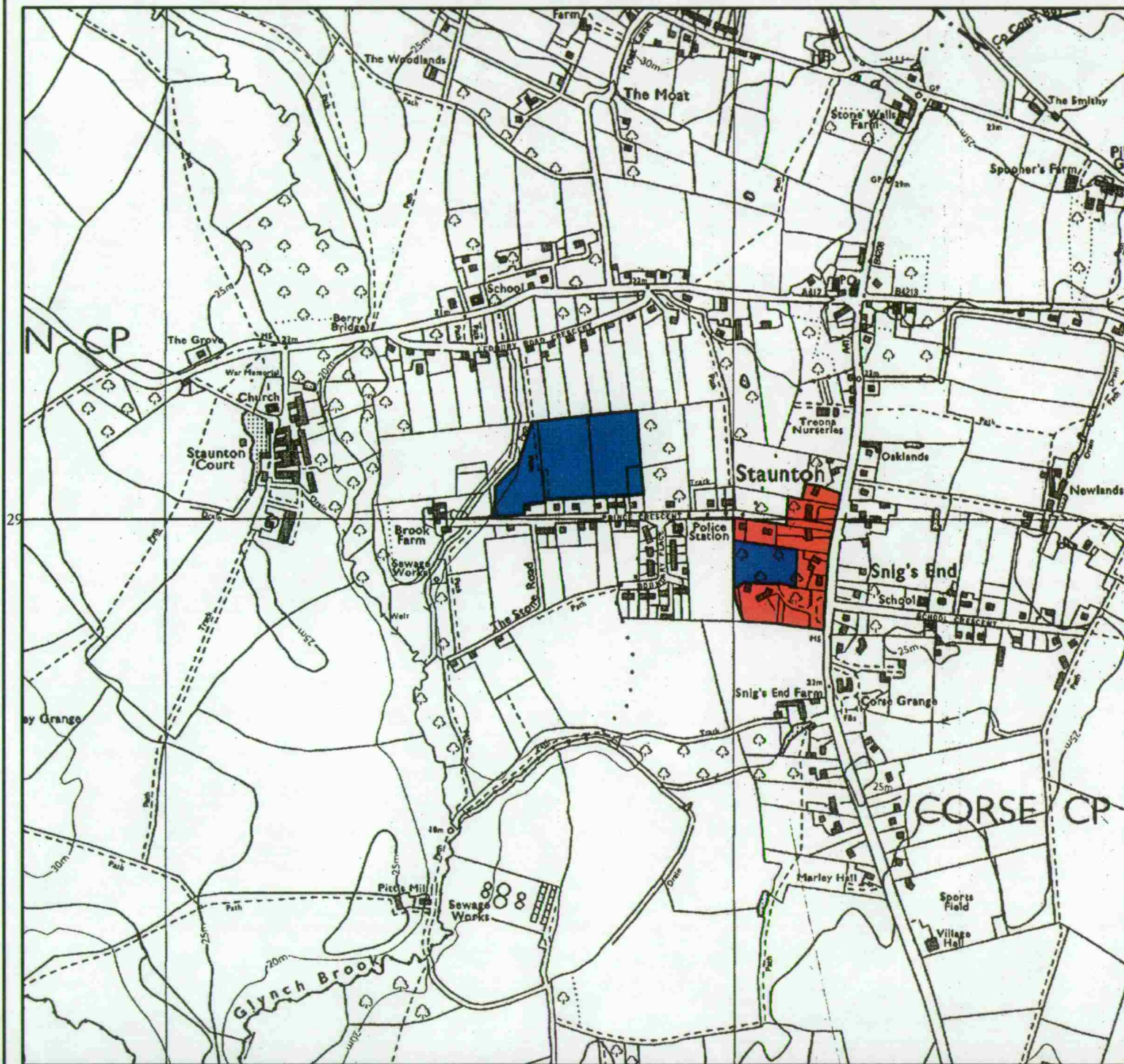


Agricultural Land Classification

FOREST OF DEAN DISTRICT LOCAL PLAN STAUNTON



Agricultural Land


Grade	Quality	Area (ha)
1	Excellent	4.3
2	Very Good	NIL
3a	Good	NIL
3b	Moderate	NIL
4	Poor	NIL
5	Very Poor	NIL

Other Land Categories

Urban	Area (ha)
Non-Agricultural	NIL
Woodland	NIL
Agricultural Buildings	NIL
Open Water	NIL
Not Surveyed	NIL

Total agricultural land area 4.3
Total survey area 7.1

* Grade/category not present within survey area

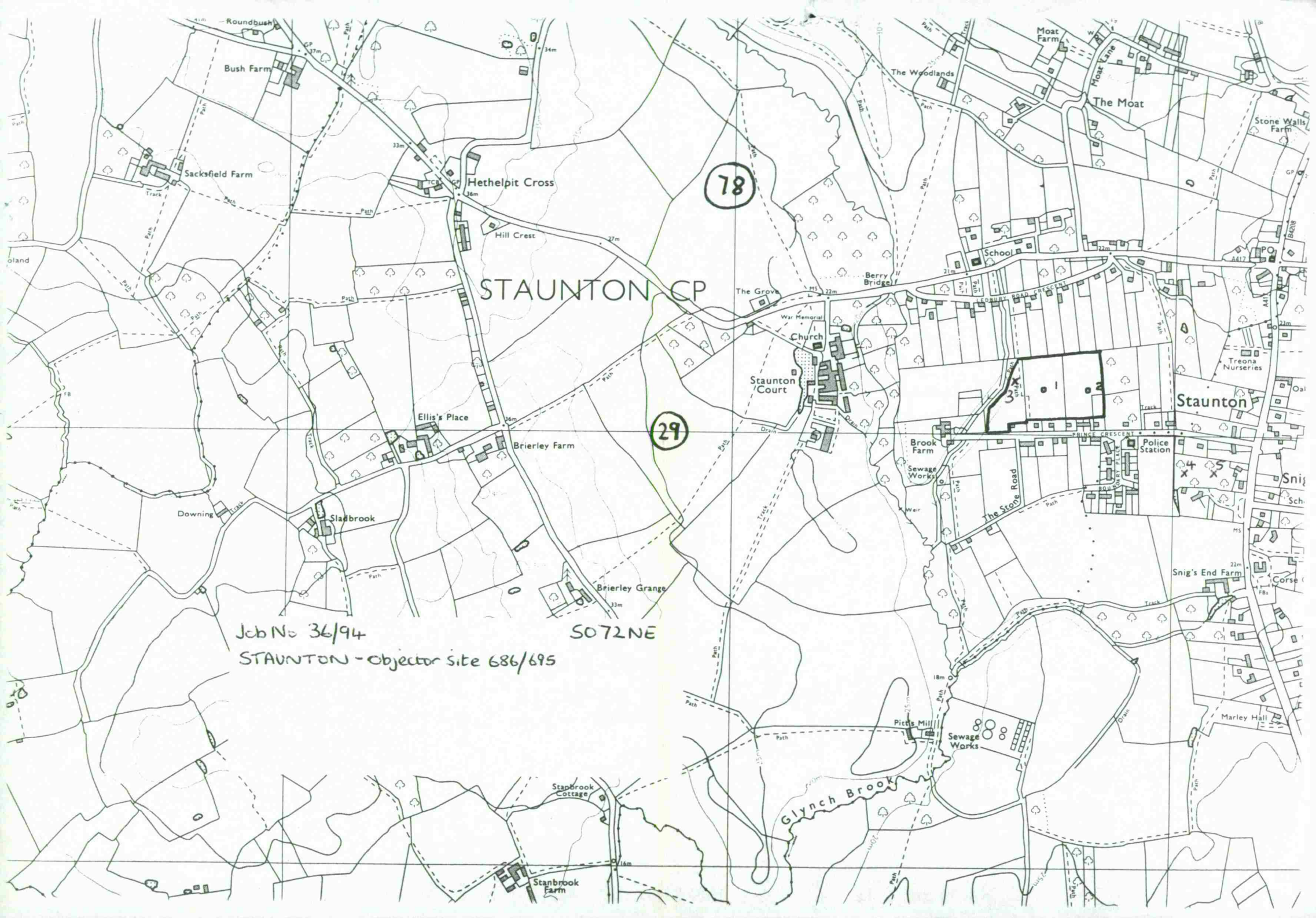


Further details contained in MAFF (1988) Agricultural Land Classification of England and Wales - Revised guidelines and criteria for grading the quality of agricultural land. MAFF(Publications), London SE99 7TP.

The information is accurate at the base map scale but any enlargement would be misleading.

Reproduction in whole or in part by any means is prohibited without the prior permission of MAFF.

Surveyed and drawn by the Resource Planning Team, ADAS Statutory Unit Taunton
Based on the 1974 Ordnance Survey 1:10000 map with the permission of the
Controller of Her Majesty's Stationery Office.
Source Map(s): SO72NE
Reference no. 36/94



STAUNTON CP

78

29

Job No 36/94
STAUNTON - Objector site 686/695

S072NE

1
2
3

Staunton

Snig

Snig's End Farm

Marley Hall

Glynch Brook

