















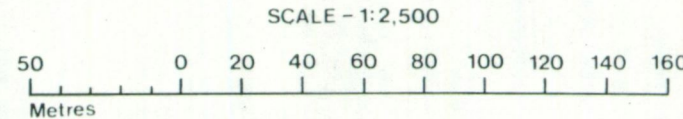
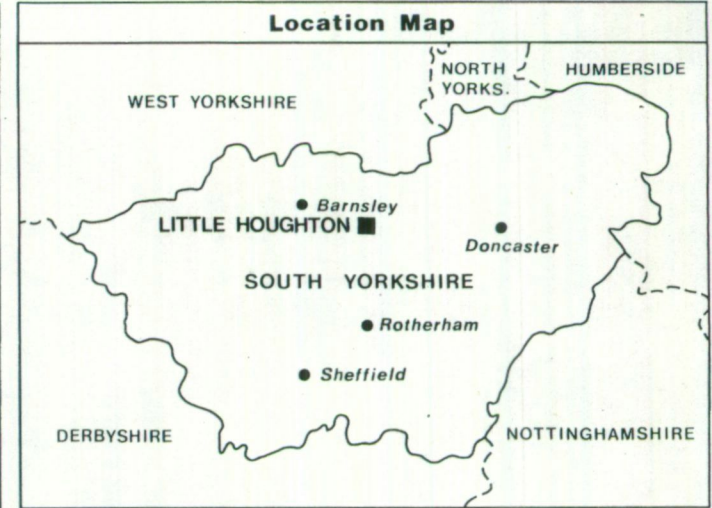
# COLLIERY FARM, LITTLE HOUGHTON

## Proposed Golf Course

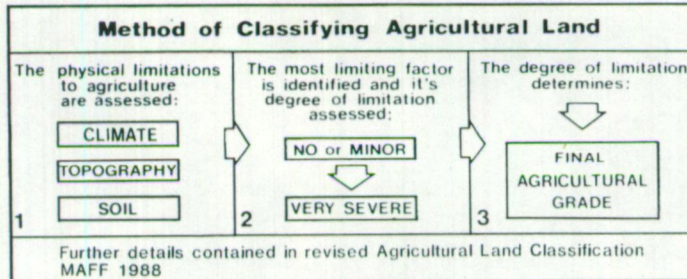
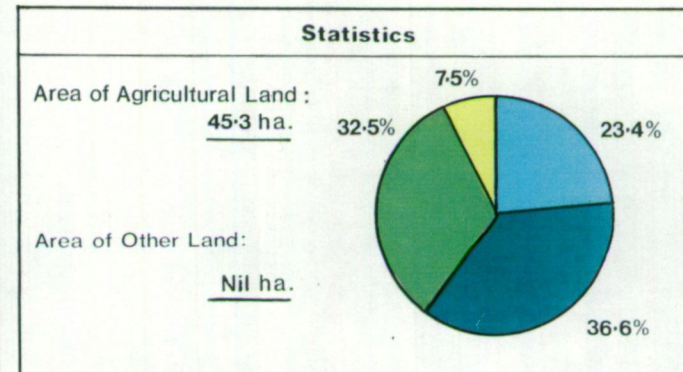
### Agricultural Land Classification

Agricultural Land			
Agricultural Grades	Agricultural Land Quality	Area within the site (ha.)	
Grade 1	 Excellent	Nil	
Grade 2	 Very Good	10.6	
Grade 3	 Sub-Grade 3a Good	16.6	
	 Sub-Grade 3b Moderate	14.7	
Grade 4	 Poor	3.4	
Grade 5	 Very Poor	Nil	

Land in Other Categories		Area within the site (ha.)
Urban <i>Including housing industry, commerce, derelict land, sports facilities, transport.</i>		Nil
Non-agricultural <i>Including golf courses, parks, sports fields, allotments, airfields.</i>		Nil
Woodland <i>Farm woodland</i>		Nil
	<i>Commercial woodland</i>	
Agricultural buildings <i>Including glasshouses</i>		Nil
Open water		Nil
Land not surveyed		Nil



Ministry of Agriculture,  
Fisheries and Food.



Information compiled by Resource Planning Group,  
Farm and Countryside Service, Leeds R.O.  
Map produced by Resource Planning Cartographic Unit,  
Project Number 44/91

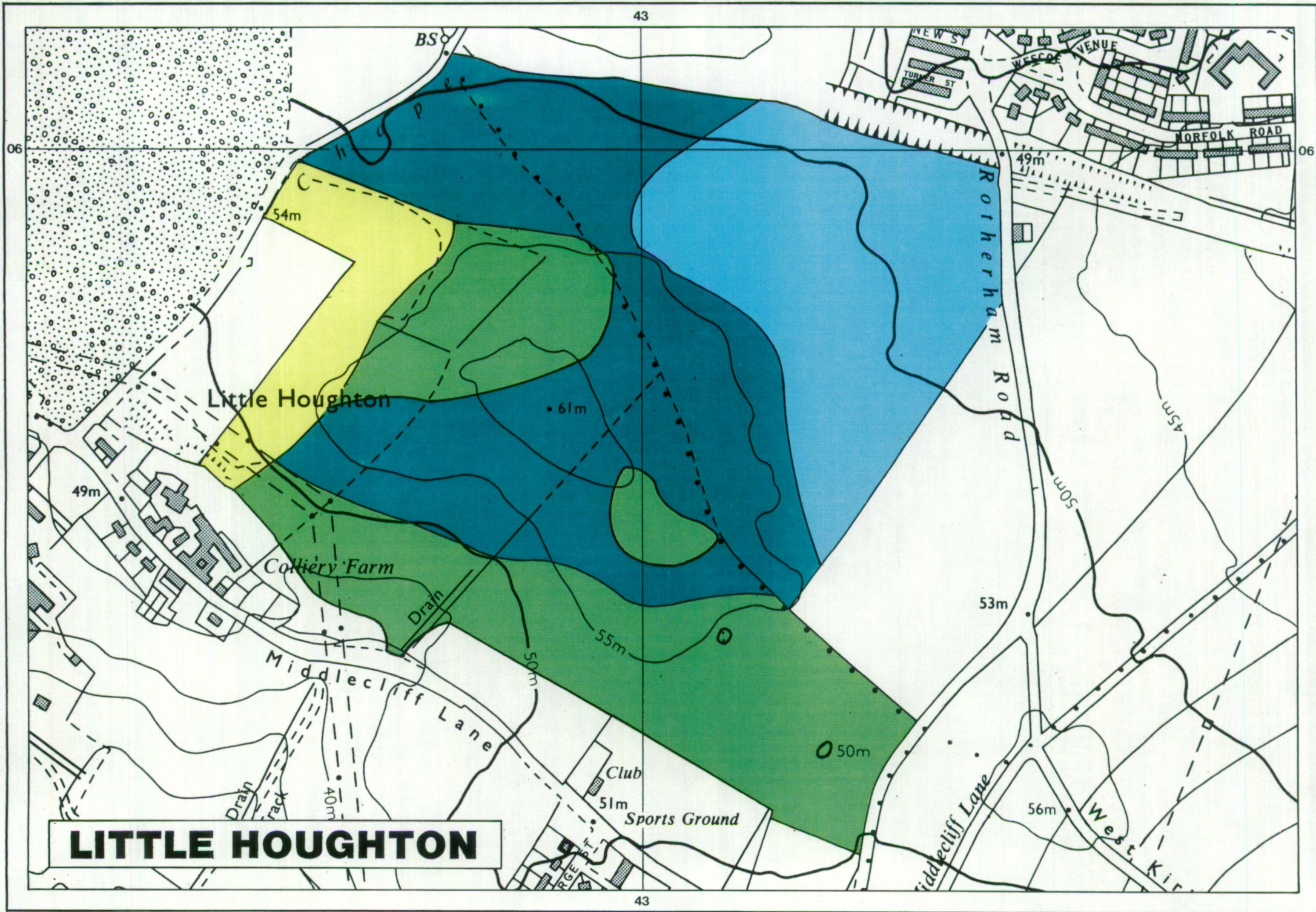
Ordnance Survey maps reproduced with the  
permission of the Controller, H.M.S.O.

© Crown Copyright Reserved 1991

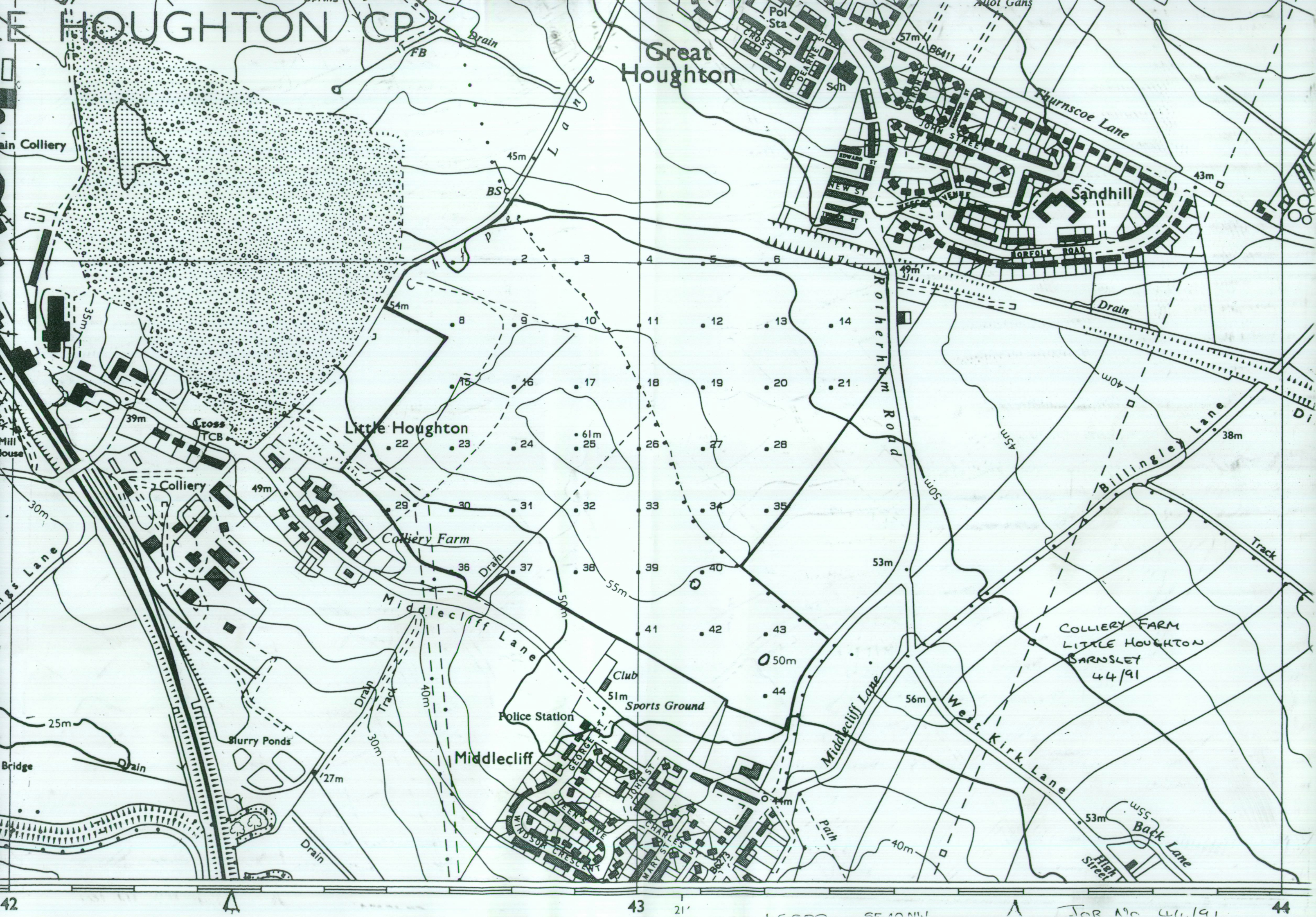
SOURCE MAPS

1:10,000

SE40 NW



**LITTLE HOUGHTON**



COLLIERY FARM  
LITTLE HOUGHTON  
BARNESLEY  
44/91

JOB No 44/91