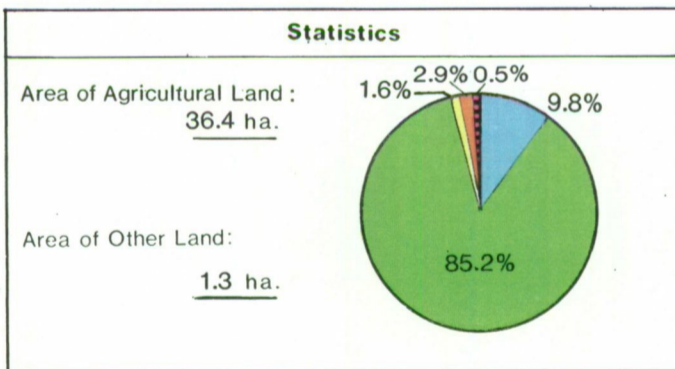


WESTWOOD NEW ROAD, HOWBROOK, SHEFFIELD

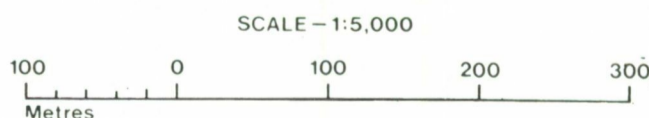
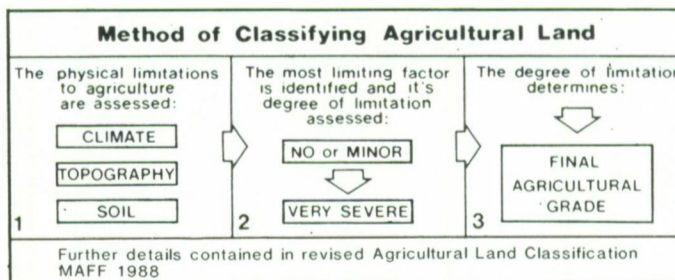
Proposed Golf Course

Agricultural Land Classification

Agricultural Land			
Agricultural Grades	Agricultural Land Quality	Area within the site (ha.)	
Grade 1	Excellent	Nil	
Grade 2	Very Good	3.7	
Grade 3	Good	Nil	
	Moderate	32.1	
Grade 4	Poor	0.6	
Grade 5	Very Poor	Nil	



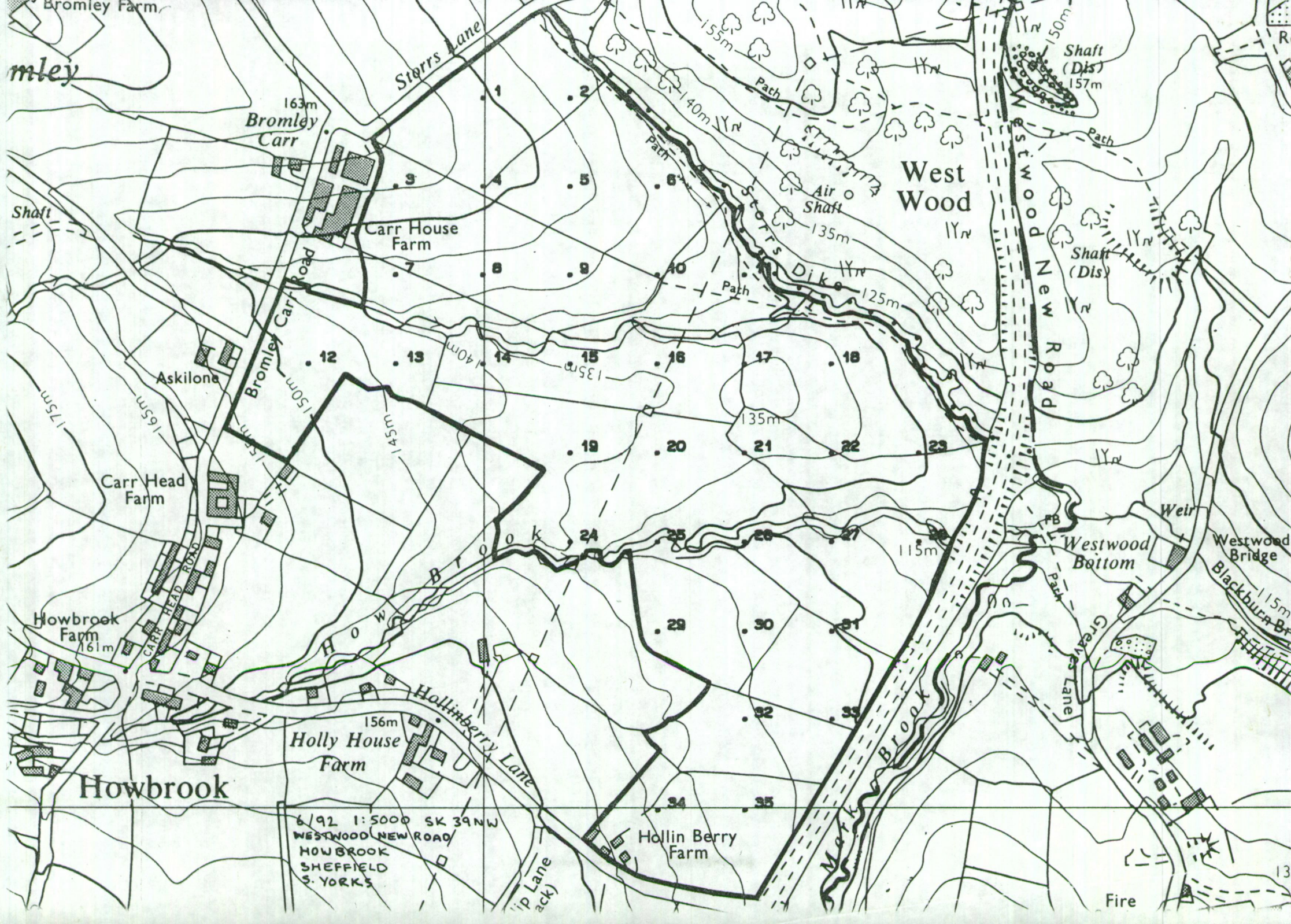
Land in Other Categories		Area within the site (ha.)
Urban <i>Including housing industry, commerce, derelict land, sports facilities, transport.</i>		Nil
Non-agricultural <i>Including golf courses, parks, sports fields, allotments, airfields.</i>		1.1
Woodland <i>Farm woodland</i>		Nil
<i>Commercial woodland</i>		Nil
Agricultural buildings <i>Including glasshouses</i>		0.2
Open water		Nil
Land not surveyed		Nil



**Ministry of Agriculture,
Fisheries and Food.**

Information compiled by Resource Planning Team, ADAS Statutory Group, Leeds
Map produced by Resource Planning Cartographic Unit.
Project Number 6/92
Ordnance Survey maps reproduced with the permission of the Controller, H.M.S.O.
© Crown Copyright Reserved 1992

SOURCE MAPS
1:10,000
SK 39 NW



mley

163m
Bromley
Carr

Carr House
Farm

Askilona

Carr Head
Farm

Howbrook
Farm
161m

156m
Holly House
Farm

Howbrook

6/92 1:5000 SK 39NW
WESTWOOD NEW ROAD
HOWBROOK
SHEFFIELD
S. YORKS

Hollin Berry
Farm

West
Wood

Shaft
(Dis)
157m

Shaft
(Dis)

Weir

Westwood
Bottom

Westwood
Bridge

Graves
Lane

Fire

13