







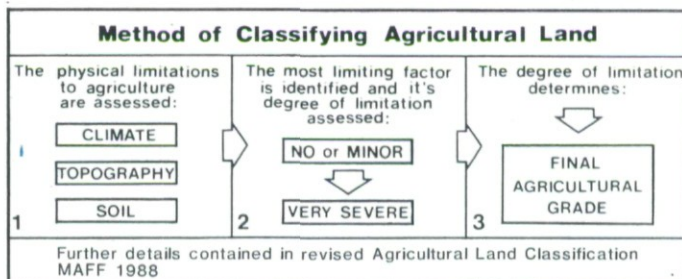


# GOOLE/HOOK LOCAL PLAN Legend

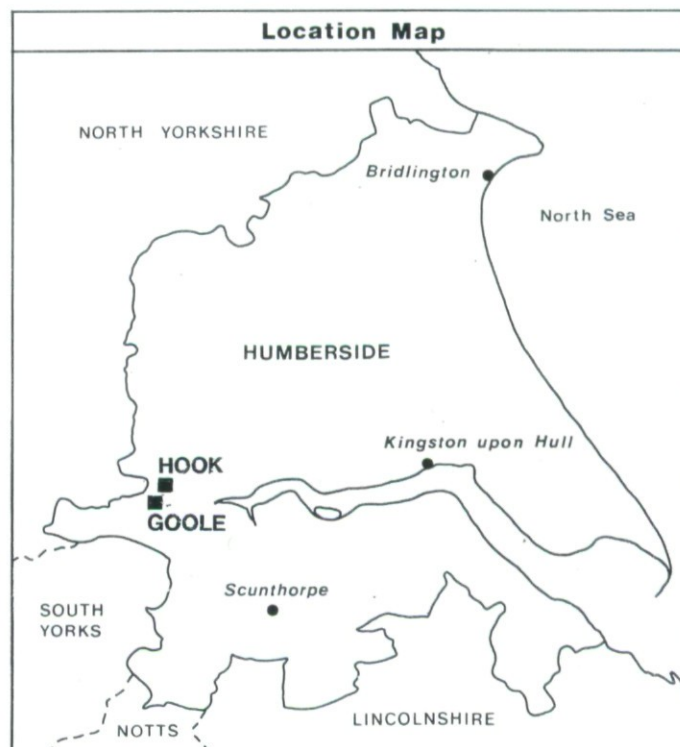
## Agricultural Land Classification

Agricultural Land		
Agricultural Grades		Agricultural Land Quality
Grade 1		Excellent
Grade 2		Very Good
Grade 3	 Sub-Grade 3a	Good
	 Sub-Grade 3b	Moderate
Grade 4	Nil	Poor
Grade 5		Very Poor

Land in Other Categories	
Urban <i>Including housing industry, commerce, derelict land, sports facilities, transport.</i>	
Non-agricultural <i>Including golf courses, parks, sports fields, allotments, airfields.</i>	
Woodland <i>Farm woodland</i>	Nil
<i>Commercial woodland</i>	Nil
Agricultural buildings <i>Including glasshouses</i>	
Open water	Nil
Land not surveyed	Nil



Ministry of Agriculture,  
Fisheries and Food.

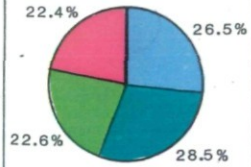


# SITE 1

Project No. 108/90

## Land Quality

Site Area  
approximately 42.3 ha



Butt Field

75

27

27

75

