


Agricultural Land Classification

**St Helens UDP -
The Elms Farm, Site 8**

AUGER BORINGS

Soil Pits ■

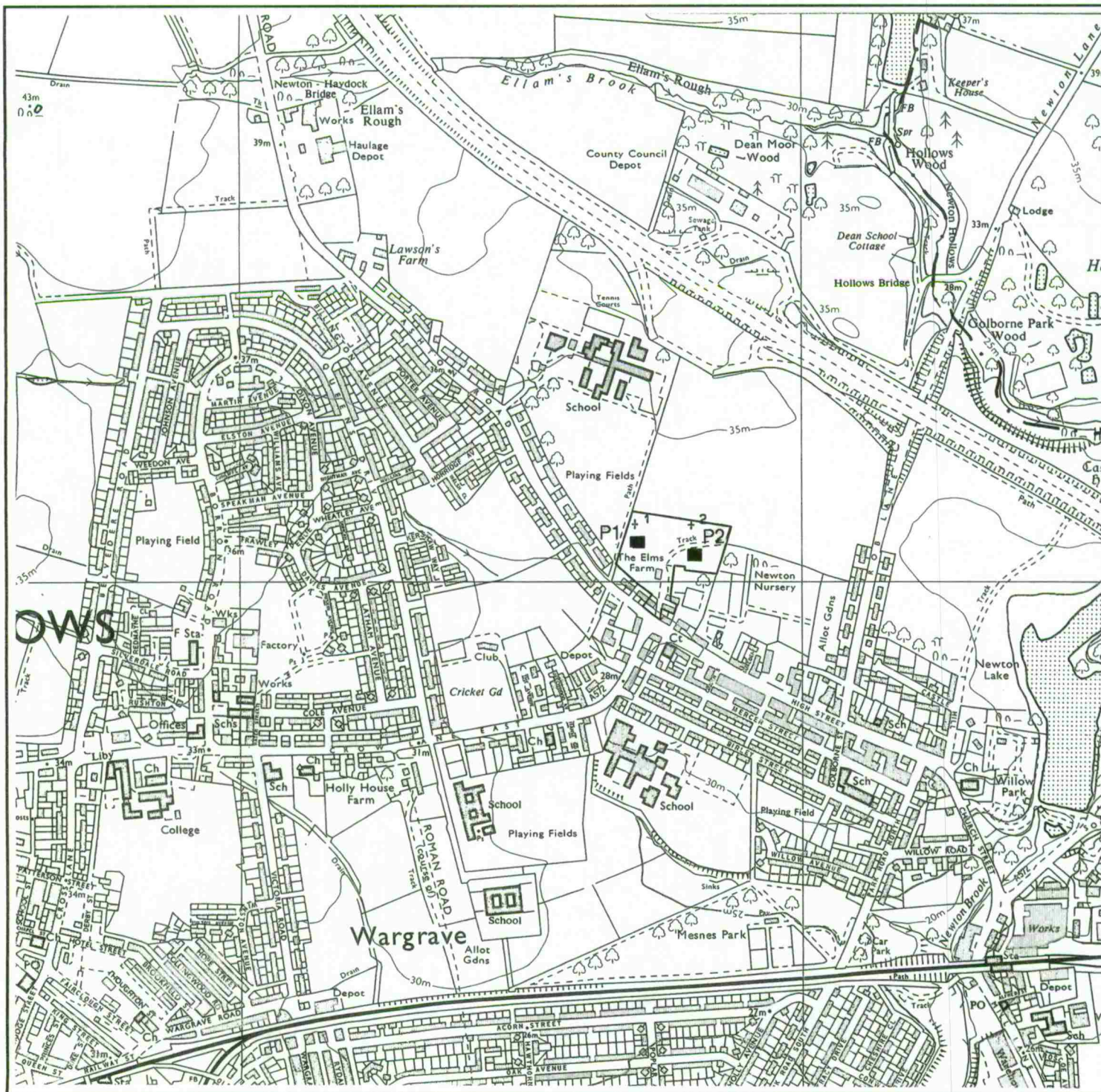


Further details contained in MAFF (1988) Agricultural Land Classification of England and Wales - Revised guidelines and criteria for grading the quality of agricultural land. MAFF (Publications), London SF99 7TP.

The information is accurate at the base map scale but any enlargement would be misleading.

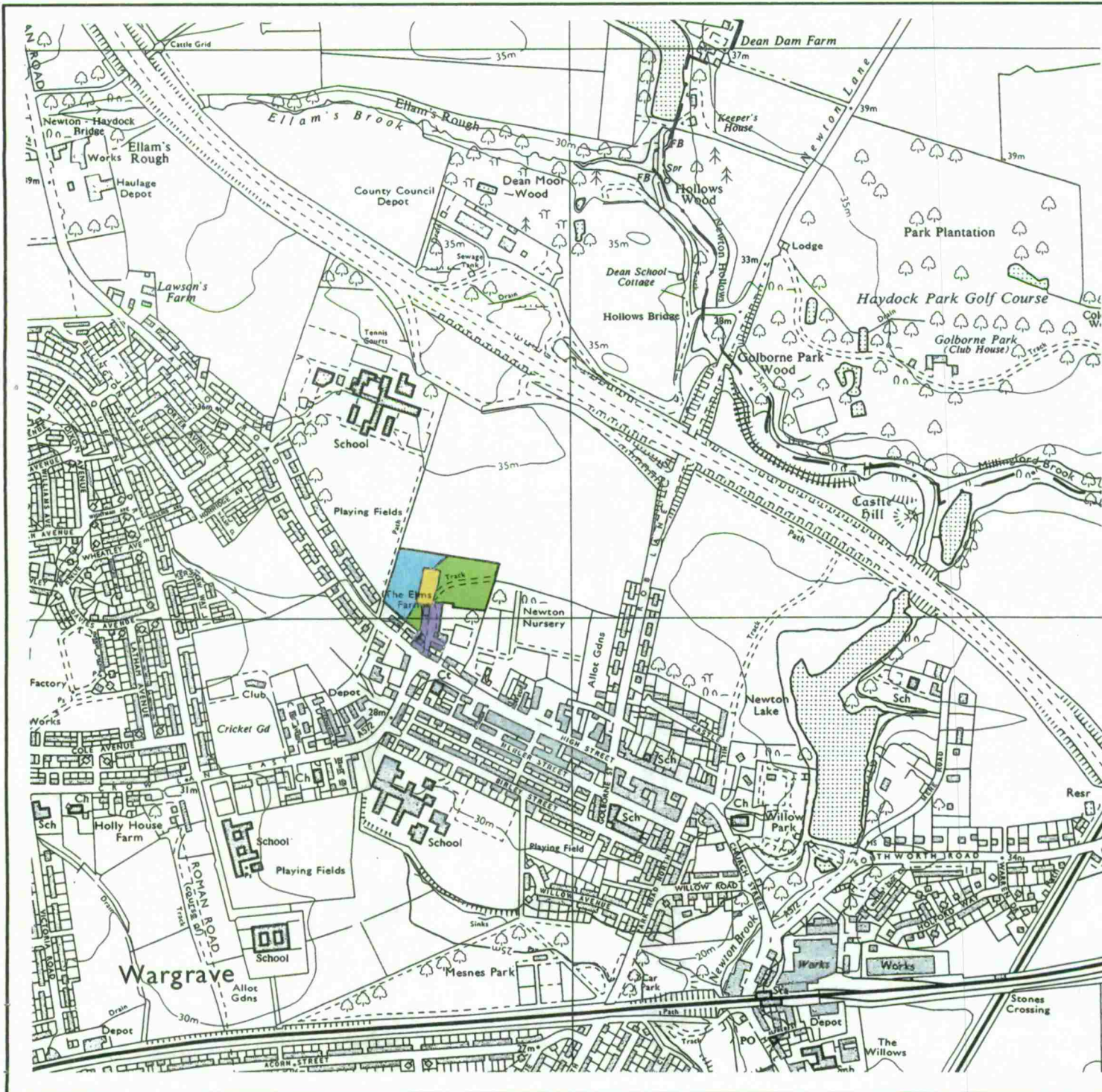
Reproduction in whole or in part by any means is prohibited without the prior permission of MAFF.

Surveyed and drawn by the Resource Planning Team, ADAS Straratory Unit Wolverhampton
Based on the 1983 Ordnance Survey 1:10,000 map with the permission of the Controller of Her Majesty's Stationery Office.
Source Map(s): S159NE
Reference no. 111/94 © Crown Copyright Reserved 1994



Agricultural Land Classification

St Helens UDP - The Elms Farm, Site 8



Agricultural Land

Grade	Quality	Area (ha)
1	Excellent	nil
2	Very Good	0.7
3a	Good	nil
3b	Moderate	0.9
4	Poor	nil
5	Very Poor	nil

Other Land Categories

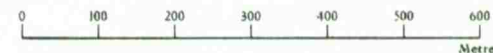
*	Urban	Area (ha) nil
■	Non-Agricultural	0.2
W	Woodland	nil
■	Agricultural Buildings	0.3
*	Open Water	nil
*	Not Surveyed	nil

Total agricultural land area 1.6

Total survey area 2.1

* Grade/category not present within survey area

Scale - 1:10,000



Further details contained in MAFF (1988) Agricultural Land Classification of England and Wales - Revised guidelines and criteria for grading the quality of agricultural land. MAFF (Publications), London SE99 7TP.

The information is accurate at the base map scale but any enlargement would be misleading.

Reproduction in whole or in part by any means is prohibited without the prior permission of MAFF.

Surveyed and drawn by the Resource Planning Team, ADAS Statutory Unit, Wolverhampton. Based on the 1983 Ordnance Survey 1:10,000 map with the permission of the Controller of Her Majesty's Stationery Office.
Source Map(s): S159NE
Reference no. 111/94