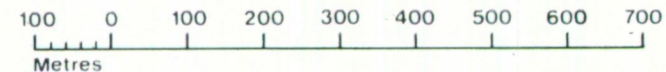


KIRBY MISPERTON

Agricultural Land Classification

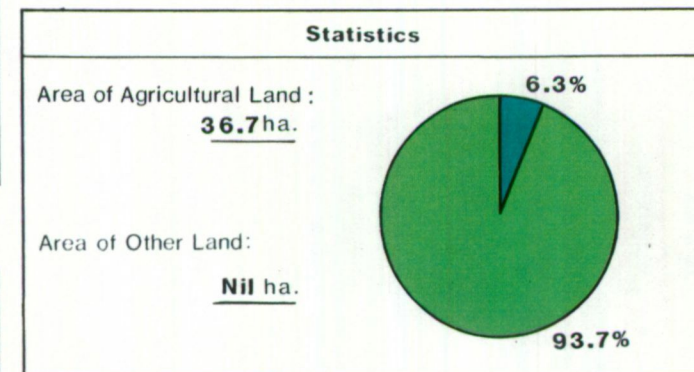
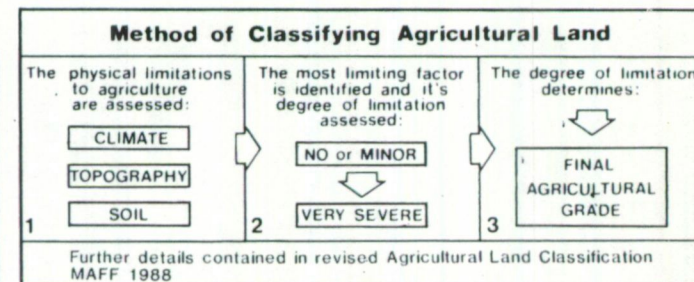
SCALE-1:10,000



PICKERING

Proposed Golf Course

Agricultural Land		
Agricultural Grades	Agricultural Land Quality	Area within the site (ha.)
Grade 1		<i>Excellent</i> Nil
Grade 2		<i>Very Good</i> Nil
Grade 3	Sub-Grade 3a	<i>Good</i> 2.3
	Sub-Grade 3b	<i>Moderate</i> 34.4
Grade 4		<i>Poor</i> Nil
Grade 5		<i>Very Poor</i> Nil



Land in Other Categories		Area within the site (ha.)
Urban <i>Including housing industry, commerce, derelict land, sports facilities, transport.</i>		Nil
Non-agricultural <i>Including golf courses, parks, sports fields, allotments, airfields.</i>		Nil
Woodland <i>Farm woodland</i>		Nil
<i>Commercial woodland</i>		Nil
Agricultural buildings <i>Including glasshouses</i>		Nil
Open water		Nil
Land not surveyed		Nil

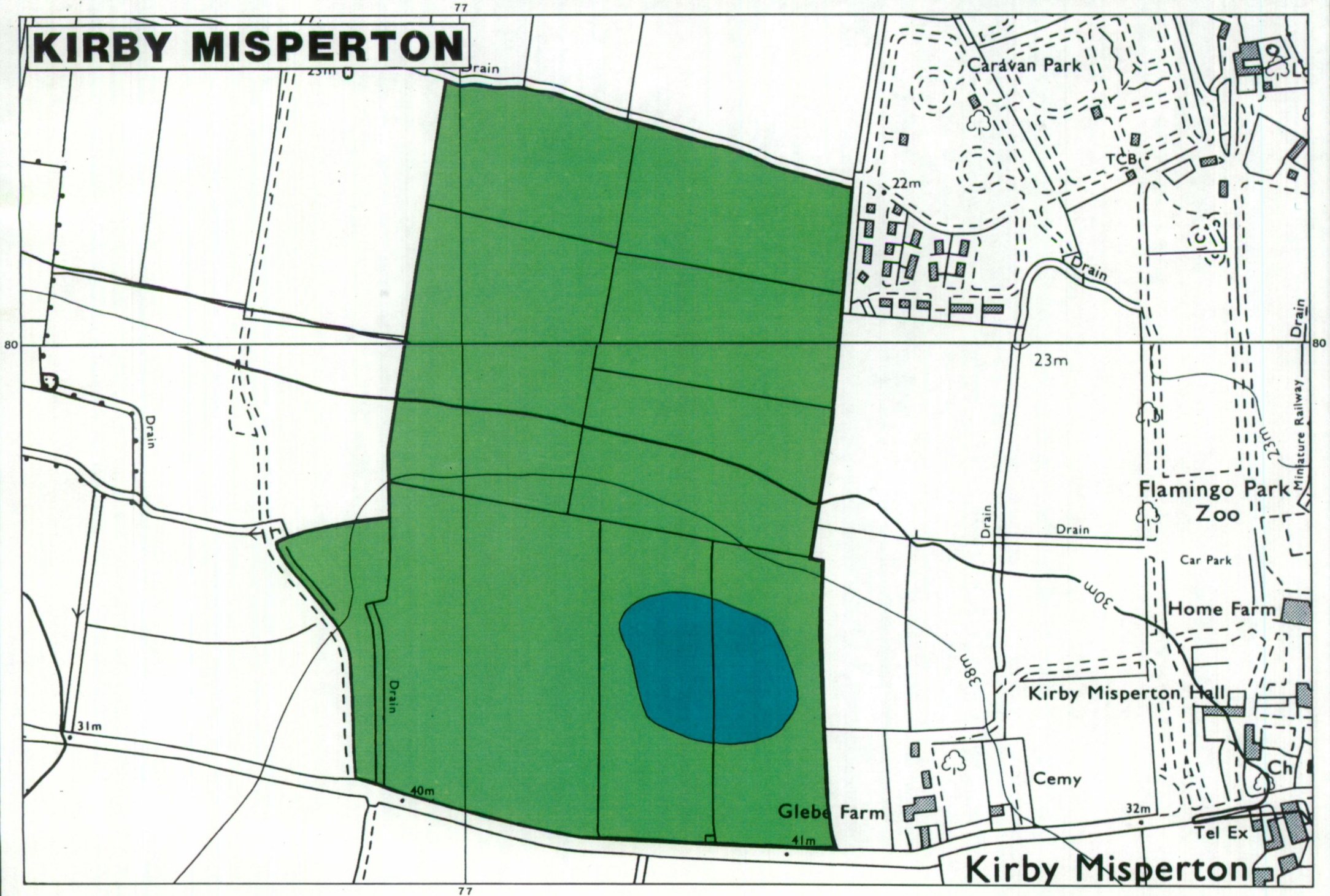


Ministry of Agriculture,
Fisheries and Food.

Information compiled by Resource Planning Group, Farm and Countryside Service, Leeds R.O.
Map produced by Resource Planning Cartographic Unit, Project Number 43/91
Ordnance Survey maps reproduced with the permission of the Controller, H.M.S.O.
© Crown Copyright Reserved 1991

SOURCE MAPS
1:10,000
SE 78 SE
SE 77 NE

KIRBY MISPERTON



Kirby Misperton

Cattle Grid

23m

Drain

22m

1

2

3

4

5

6

7

8

9

10

11

12

13

14

15

16

17

18

19

20

21

22

23

24

25

26

27

28

29

30

31

32

33

40m

34

35

36

37

Glebe Farm

41m

JOB 43/91
KIRKBY MISPERTON
PICKERING