

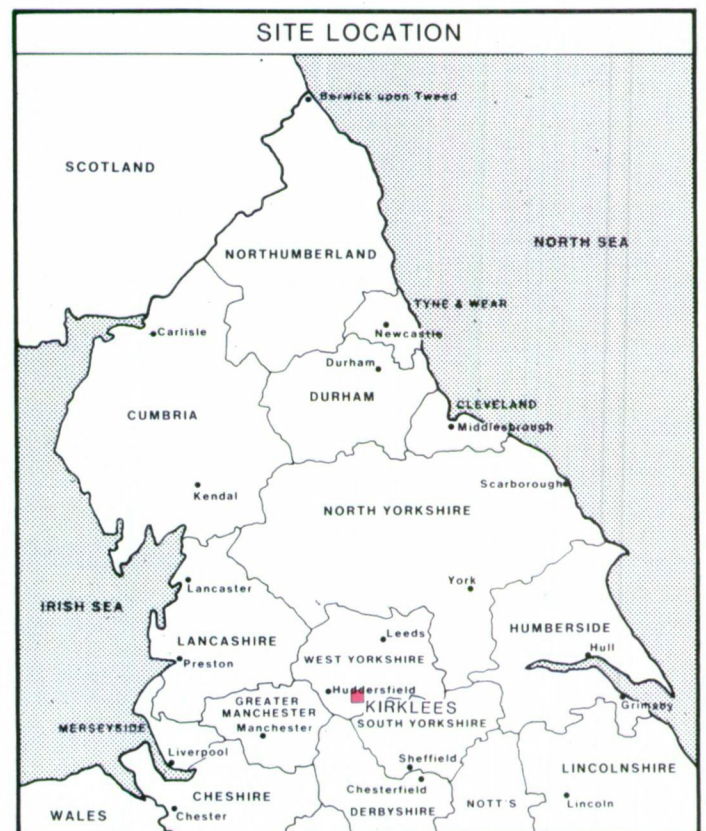
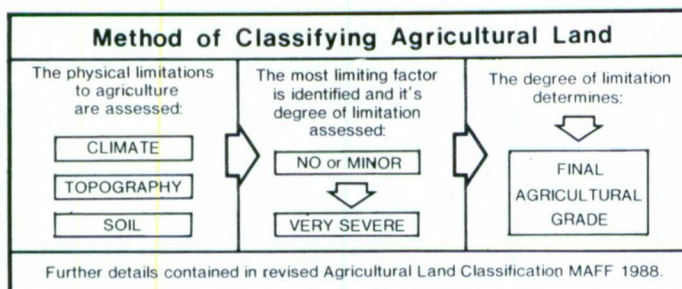
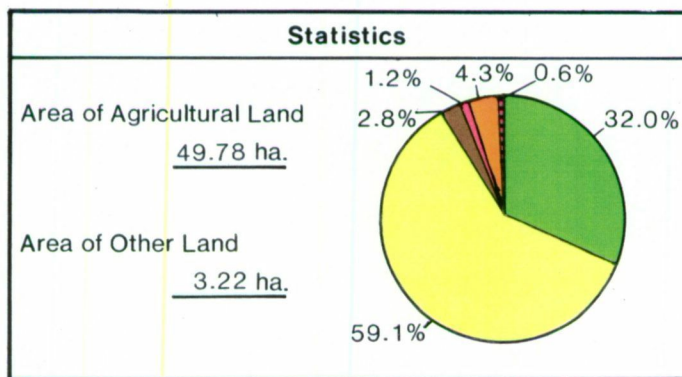
KIRKLEES U.D.P

Site B8.1

Agricultural Land Classification

Agricultural Land		
Agricultural Grades	Agricultural Land Quality	Area within the site (ha.)
GRADE 1	Excellent	Nil
GRADE 2	Very Good	Nil
GRADE 3	Good	Nil
	Moderate	16.96
GRADE 4	Poor	31.32
GRADE 5	Very Poor	1.5

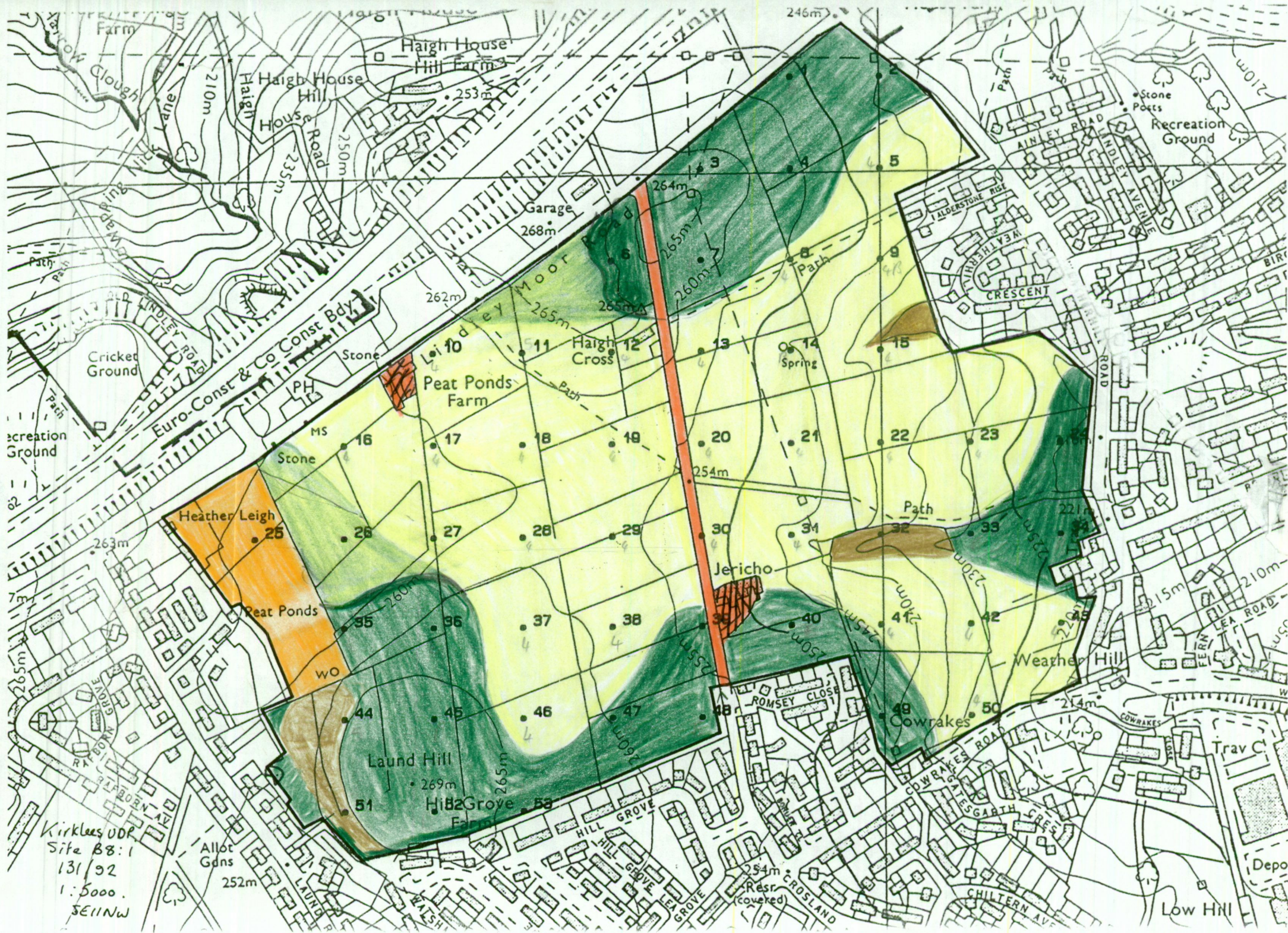
Land in Other Categories		
		Area within the site (ha.)
Urban <i>Including housing, industry, commerce, derelict land, sports facilities, transport</i>		0.64
Non-agricultural <i>Including golf courses, parks, sports fields, allotments, airfields</i>		2.28
Woodland <i>Farm Woodland</i>		Nil
Commercial Woodland		Nil
Agricultural buildings <i>Including glasshouses</i>		0.3
Open water		Nil
Land not surveyed		Nil



MAFF Ministry of Agriculture, Fisheries and Food.

Information compiled by Resource Planning Team
ADAS Statutory Group Leeds.
Map produced by Resource Planning Cartographic Unit.
Project Number 131/92
Ordnance Survey maps reproduced with the permission of the Controller H.M.S.O.
© Crown Copyright Reserved 1992

SOURCE MAPS
1:10,000
SE 11 NW



Kirklees ODP
 Site B8:1
 13/92
 1:5000
 SE11NW