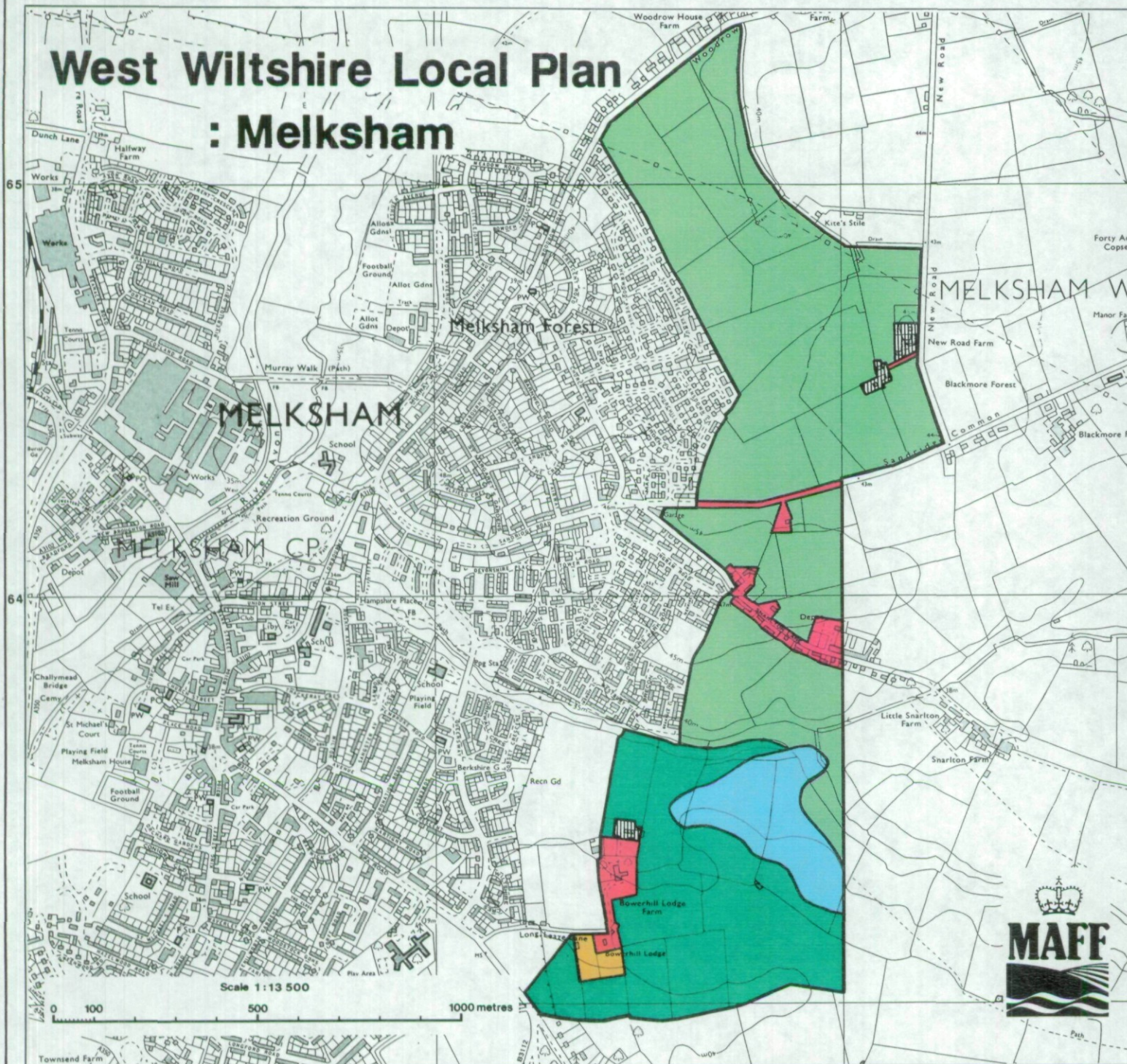


West Wiltshire Local Plan : Melksham



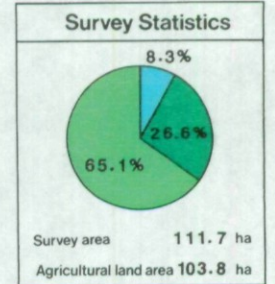
Ministry of Agriculture, Fisheries and Food Agricultural Land Classification

Agricultural Land			
ALC grade		Agricultural land quality	Degree of limitation
Grade 1	*	Excellent	None or very minor
Grade 2	■	Very good	Minor
Grade 3a	■	Good	Moderate
Grade 3b	■	Moderate	Moderate to severe
Grade 4	*	Poor	Severe
Grade 5	*	Very poor	Very severe

Other Land Categories			
Urban	■	Agricultural buildings	▨
Non - agricultural	■	Open water	*
Woodland	*W	Not surveyed	*

* Grade/Category not present within survey area

Further details contained in revised
Agricultural Land Classification, M.A.F.F. 1988.



The information is accurate at the base map scale but any enlargement would be misleading.

Reproduction in whole or in part by any means is prohibited without the prior permission of M.A.F.F.

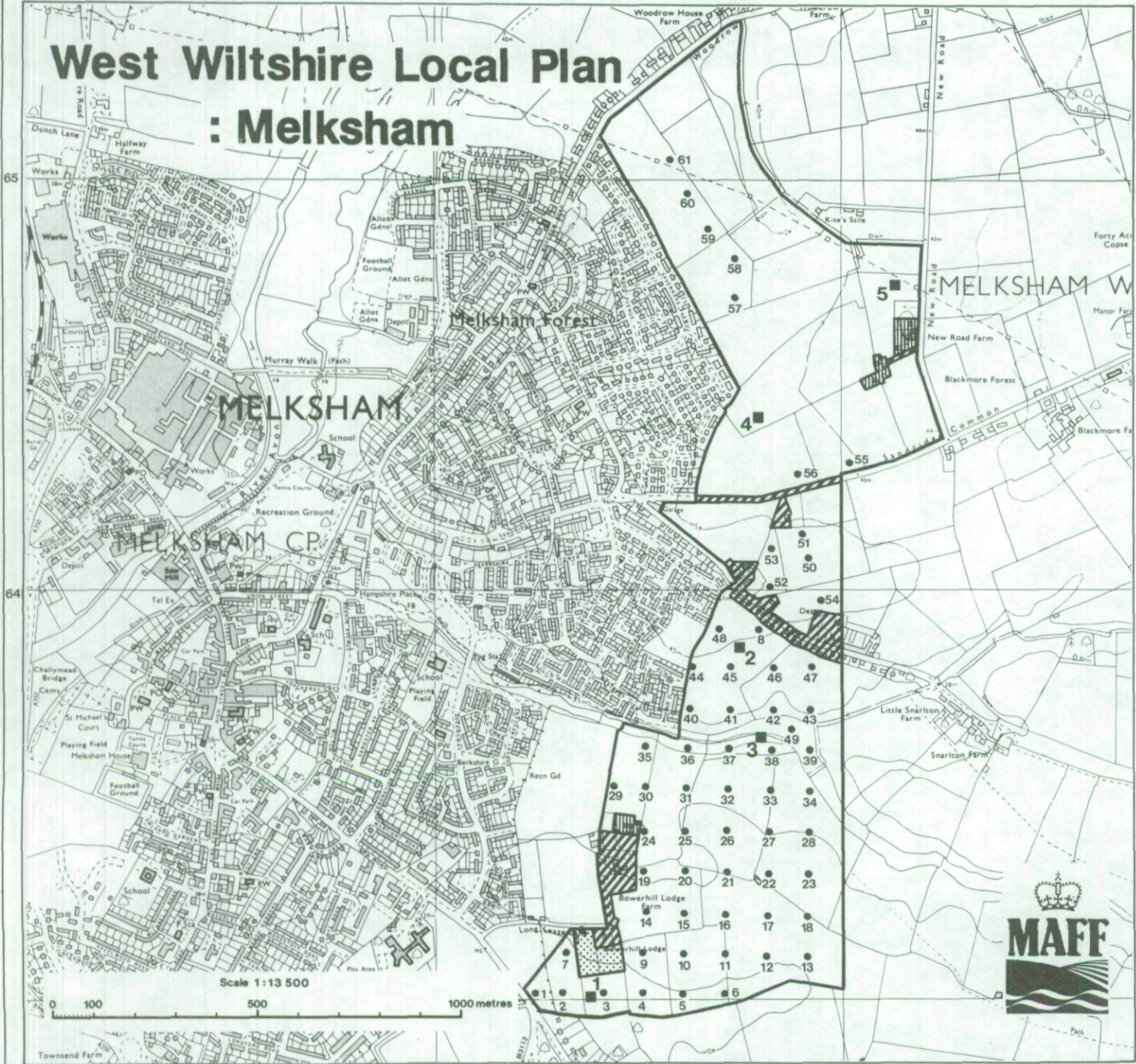
Surveyed by the Resource Planning Group April 1991. Map produced by the Cartographic Unit, Farm and Countryside Service, M.A.F.F. Bristol. Ref.no. 10/91/10

Based upon the 1988 Ordnance Survey 1:10,000 map with the permission of The Controller of Her Majesty's Stationery Office, Crown Copyright Reserved.







© Crown Copyright Reserved 1991.

West Wiltshire Local Plan : Melksham

Ministry of Agriculture, Fisheries and Food Agricultural Land Classification



Auger Sample Points

■ 1 - 5	Location of soil pits
● 1 - 61	Location of sample points
(Details contained in separate schedule)	
Urban	 Agricultural buildings 
Non-agricultural	 Open water 
Woodland	 Not surveyed 
* Grade/Category not present within survey area	

Survey Location



The information is accurate at the base map scale but any enlargement would be misleading.

Reproduction in whole or in part by any means is prohibited without the prior permission of M.A.F.F.

Surveyed by the Resource Planning Group April 1991. Map produced by the Cartographic Unit, Farm and Countryside Service, M.A.F.F. Bristol. Ref.no. 10/91/10

Based upon the 1988 Ordnance Survey 1:10,000 map with the permission of The Controller of Her Majesty's Stationery Office. Crown Copyright Reserved.

© Crown Copyright Reserved 1991.

