

Agricultural Land Classification
Vale of the White Horse Local Plan
Land to the west of Faringdon
Semi-detailed survey
Sample Point Map

Legend

■ 1 Location of soil pit

■ 1 Location of auger
sample point

 Boundary of
survey area

 Agricultural land not
surveyed

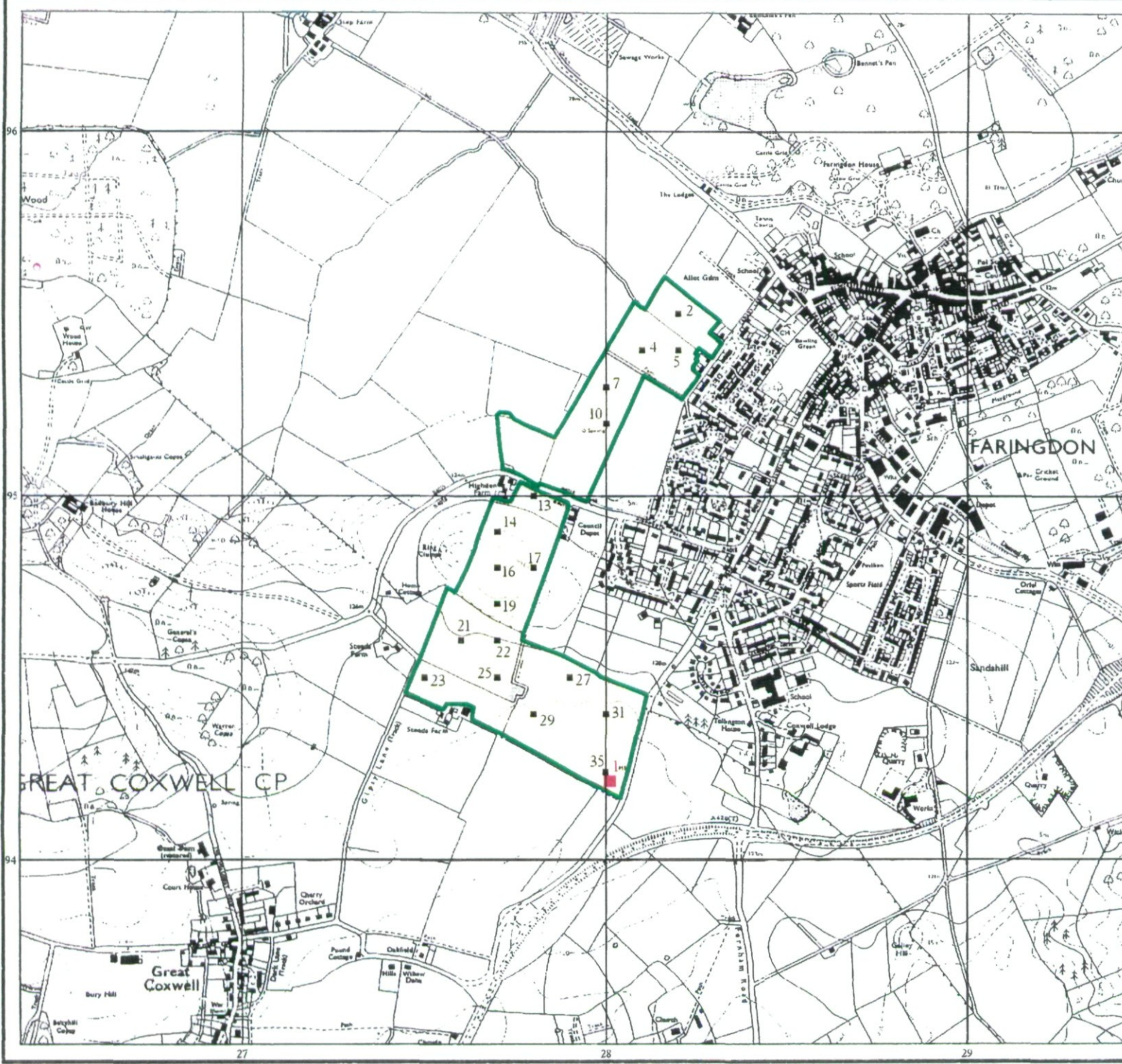
 Other land

Scale - 1:15,000
0 200 400 600
Metres

Further details contained in MAFF (1988) Agricultural Land Classification of England and Wales - Revised guidelines and criteria for grading the quality of agricultural land. MAFF (publications), London SE99 7TP. The information is accurate at base map scale but any enlargement would be misleading. Reproduction in whole or in part by any means is prohibited without the prior permission of MAFF.

Surveyed and drawn by the Resource Planning Team, FRCA, Reading.

Based on the 1980 Ordnance Survey 1:10,000 map with the permission of the Controller of Her Majesty's Stationery Office. Unauthorised reproduction infringes Crown copyright and may lead to prosecution or civil proceedings. MAFF Licence No: GD272361
Source map(s): SU29NE, SU29SF
Reference no: 3304/021/99 © Crown Copyright Reserved 1999

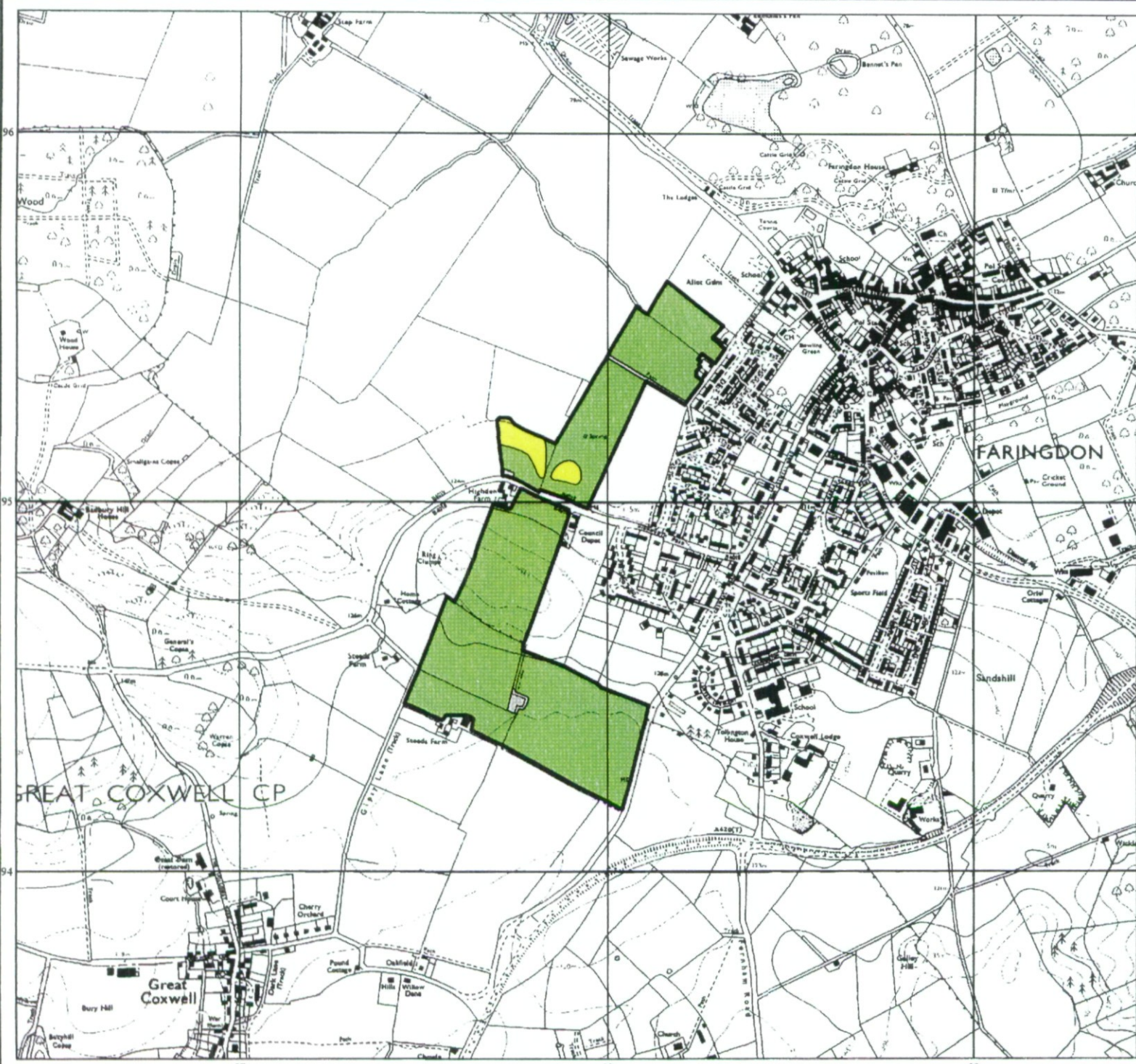


Agricultural Land Classification

Vale of the White Horse Local Plan

Land to the west of Faringdon


Semi-detailed survey



Legend

	Quality	Area (ha)
Grade 1	Excellent	Nil
Grade 2	Very Good	Nil
Grade 3a	Good	Nil
Grade 3b	Moderate	36.2
Grade 4	Poor	1.4
Grade 5	Very Poor	Nil
	Agricultural land not surveyed	Nil
	Other land	0.5
	Site Boundary	
Total survey area		37.6
Total site area		38.1

* Not present within survey area



Further details contained in MAFF (1988) Agricultural Land Classification of England and Wales - Revised guidelines and criteria for grading the quality of agricultural land. Maff (publications), London SE99 7TP. The information is accurate at base map scale but any enlargement would be misleading. Reproduction in whole or in part by any means is prohibited without the prior permission of MAFF.

Surveyed and drawn by the Resource Planning Team, FRCA, Reading

Based on the 1980 Ordnance Survey 1:10,000 map with the permission of the Controller of Her Majesty's Stationery Office. Unauthorised reproduction infringes Crown copyright and may lead to prosecution or civil proceedings. MAFF Licence No: GD272361
 Source map(s): SU29NE, SU29SE
 Reference no: 3304 /021 /99 © Crown Copyright Reserved 1999