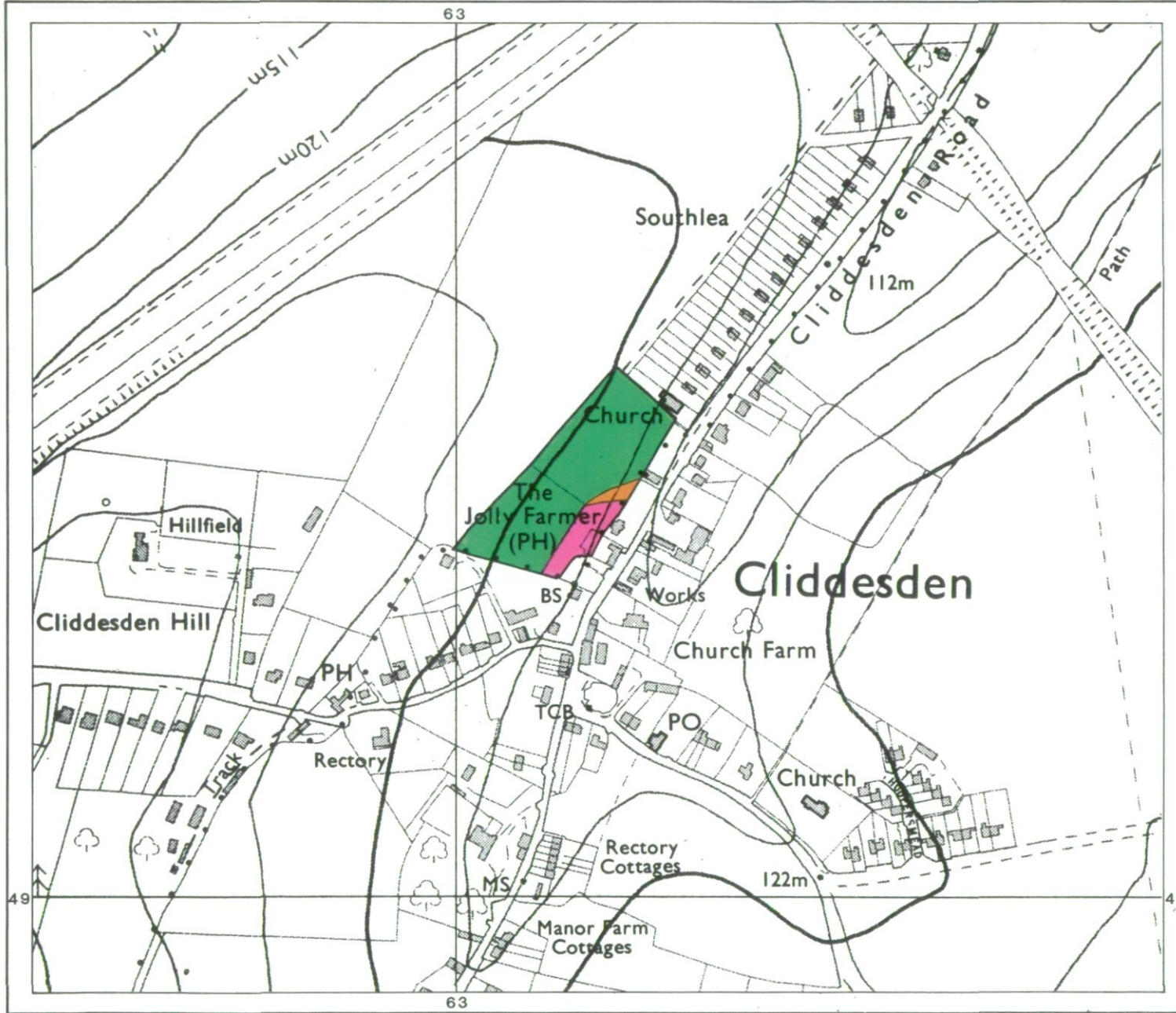


Basingstoke and Deane Local Plan

Site 11: Land North of "The Jolly Farmer", Cliddesden

Agricultural Land Classification



AGRICULTURAL LAND			
Grade	Quality	Area	% of Total
Grade 1	Not present	excellent	ha %
Grade 2	Not present	very good	ha %
Grade 3a	Not present	good	ha %
Grade 3b	Green	moderate	1.3 ha 100%
Grade 4	Not present	poor	ha %
Grade 5	Not present	very poor	ha %

Total area of agricultural land surveyed	1.3ha
Agricultural buildings	ha Not present
Woodland	ha Not present
Not surveyed	ha Not present

NON-AGRICULTURAL LAND		
Land predominantly in urban use	0.3 ha	Pink
Land in non-agricultural use	0.1 ha	Orange
Total area of site	1.7 ha	

For further information consult "Agricultural Land Classification of England and Wales (Revised guidelines and criteria for grading the quality of agricultural land)", M.A.F.F., 1988.

SOURCE MAPS

SU 64 NW



Surveyed by the Resource Planning Team 12/93
 Map compiled and produced by the Cartographic Unit,
 Resource Planning Team, Guildford Statutory Group,
 Agricultural Development and Advisory Service.
 Reference no.1501/153/93 MAFF Reference EL 15/144

Ordnance Survey information reproduced with the sanction of the Controller, H.M.S.O.

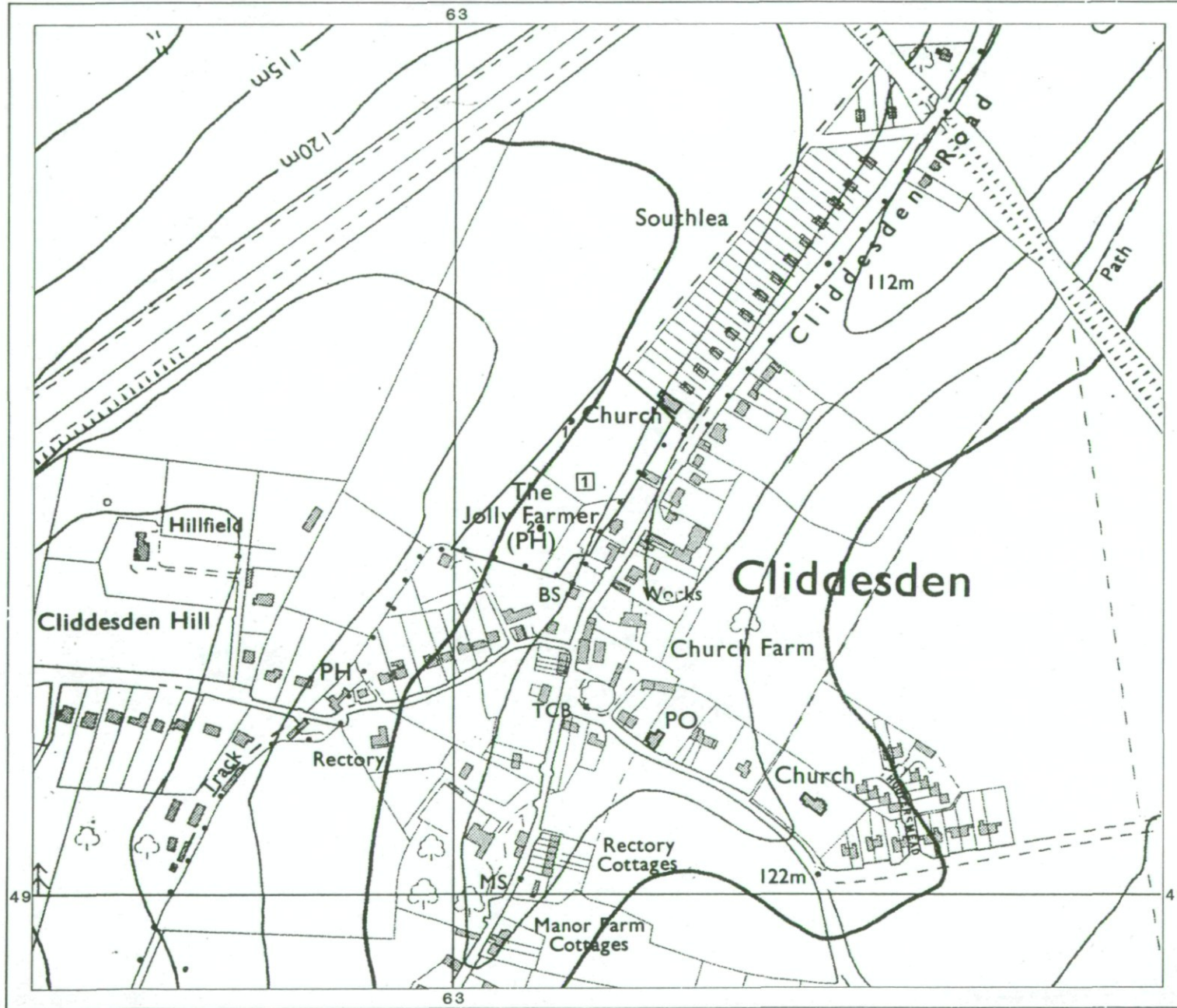
Reproduction of this map in whole or in part is prohibited without the prior permission of M.A.F.F.

This map is accurate only at the scale shown.

© Crown Copyright reserved 1994

Basingstoke and Deane Local Plan
Site 11: Land North of "The Jolly Farmer", Cliddesden

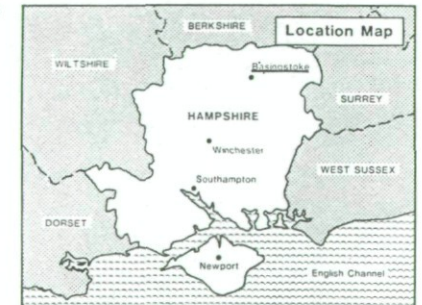
Location of Auger Borings



- 5 Auger boring
- ② Profile pit

Surveyed by the Resource Planning Team 12/93
 Map compiled and produced by the Cartographic Unit,
 Resource Planning Team, Guildford Statutory Group,
 Agricultural Development and Advisory Service.
 Reference no. 1501/153/93 MAFF Reference EL 15/144

SOURCE MAPS
SU 64 NW



Ordnance Survey information reproduced with the sanction of the Controller, H.M.S.O.

Reproduction of this map in whole or in part is prohibited without the prior permission of M.A.F.F.

This map is accurate only at the scale shown.

SCALE 1:5 000

