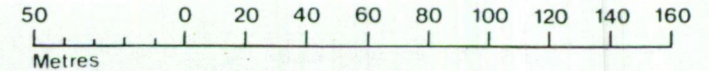


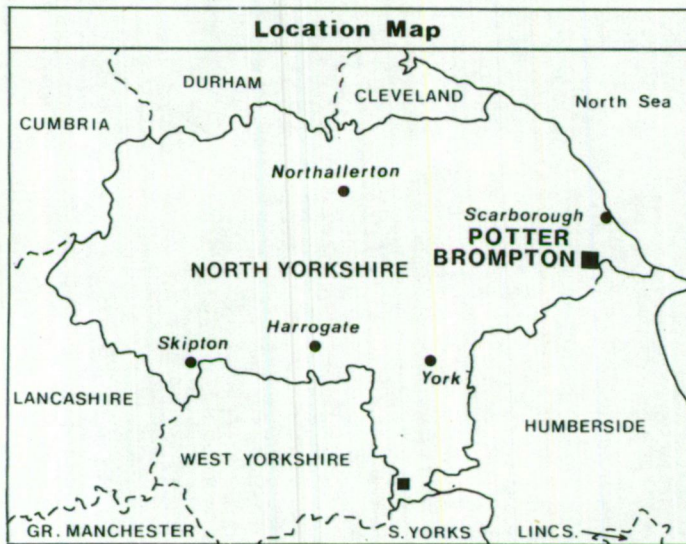
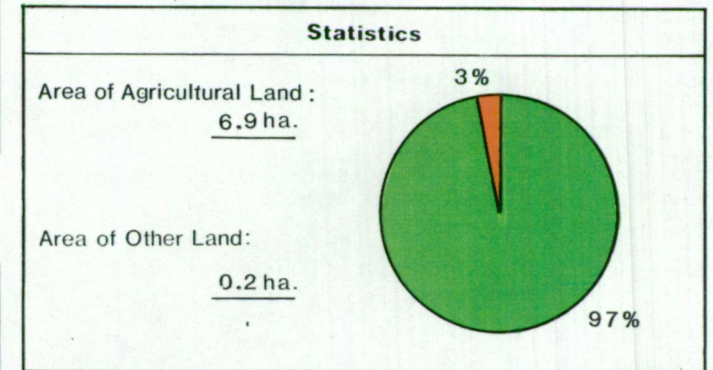
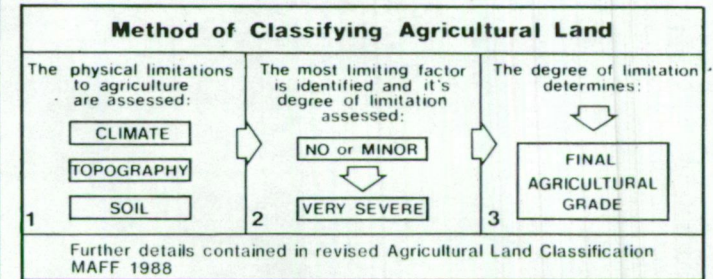
# POTTER BROMPTON Agricultural Land Classification

## Proposed Sand Extraction Site

SCALE - 1:2,500



Agricultural Land			
Agricultural Grades		Agricultural Land Quality	Area within the site (ha.)
Grade 1		Excellent	Nil
Grade 2		Very Good	Nil
Grade 3		Good	Nil
		Moderate	6.9
Grade 4		Poor	Nil
Grade 5		Very Poor	Nil



Land in Other Categories		
		Area within the site (ha.)
Urban <i>Including housing industry, commerce, derelict land, sports facilities, transport.</i>		Nil
Non-agricultural <i>Including golf courses, parks, sports fields, allotments, airfields.</i>		0.2
Woodland <i>Farm woodland</i>		Nil
<i>Commercial woodland</i>		Nil
Agricultural buildings <i>Including glasshouses</i>		Nil
Open water		Nil
Land not surveyed		Nil



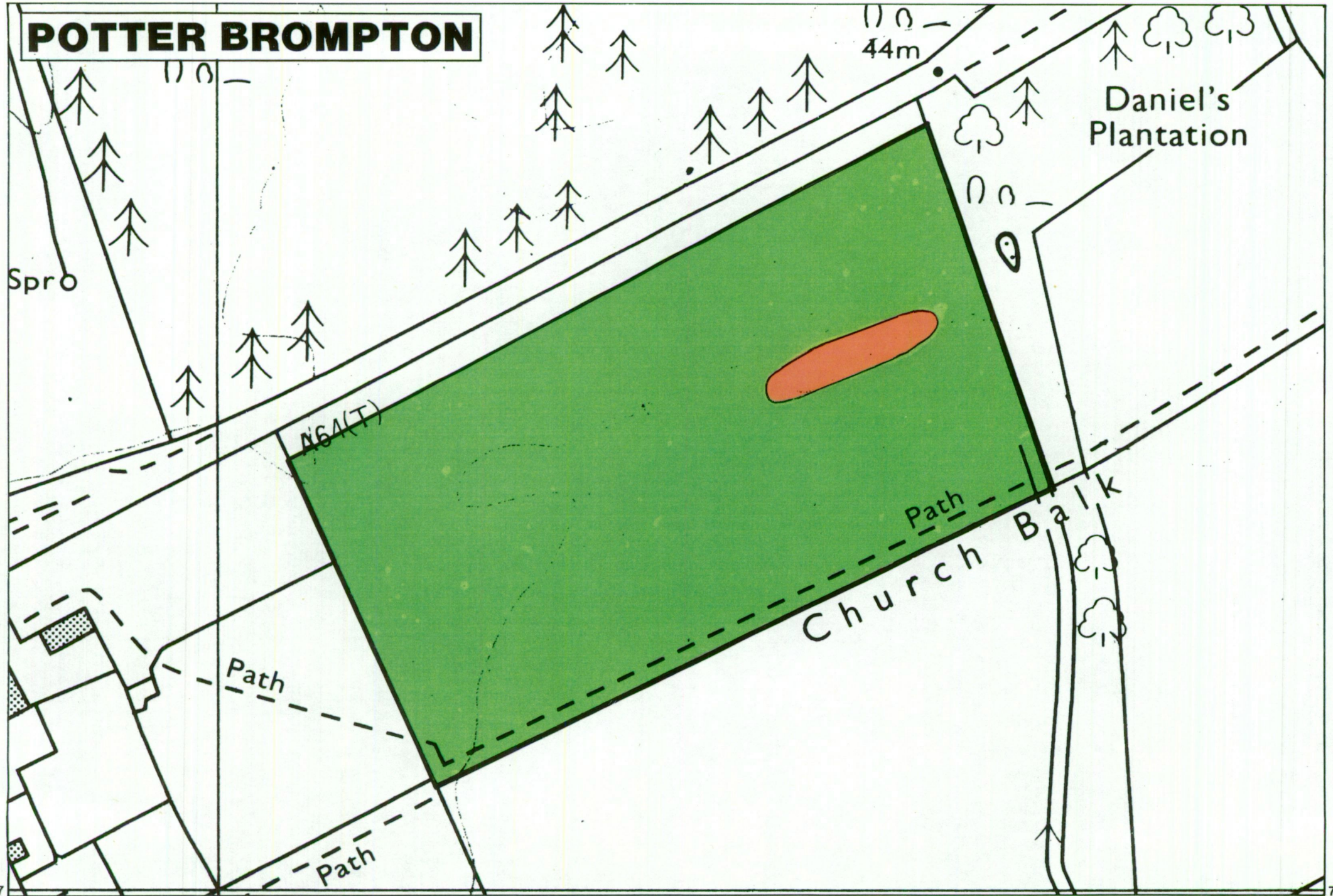
Ministry of Agriculture,  
Fisheries and Food.

Information compiled by Resource Planning Group,  
Farm and Countryside Service, Leeds R.O.  
Map produced by Resource Planning Cartographic Unit,  
Project Number 3/91  
Ordnance Survey maps reproduced with the  
permission of the Controller, H.M.S.O.  
© Crown Copyright Reserved 1991

SOURCE MAPS

1:10,000  
SE 97 NE

# POTTER BROMPTON



Spr O

Daniel's  
Plantation

NGA(T)

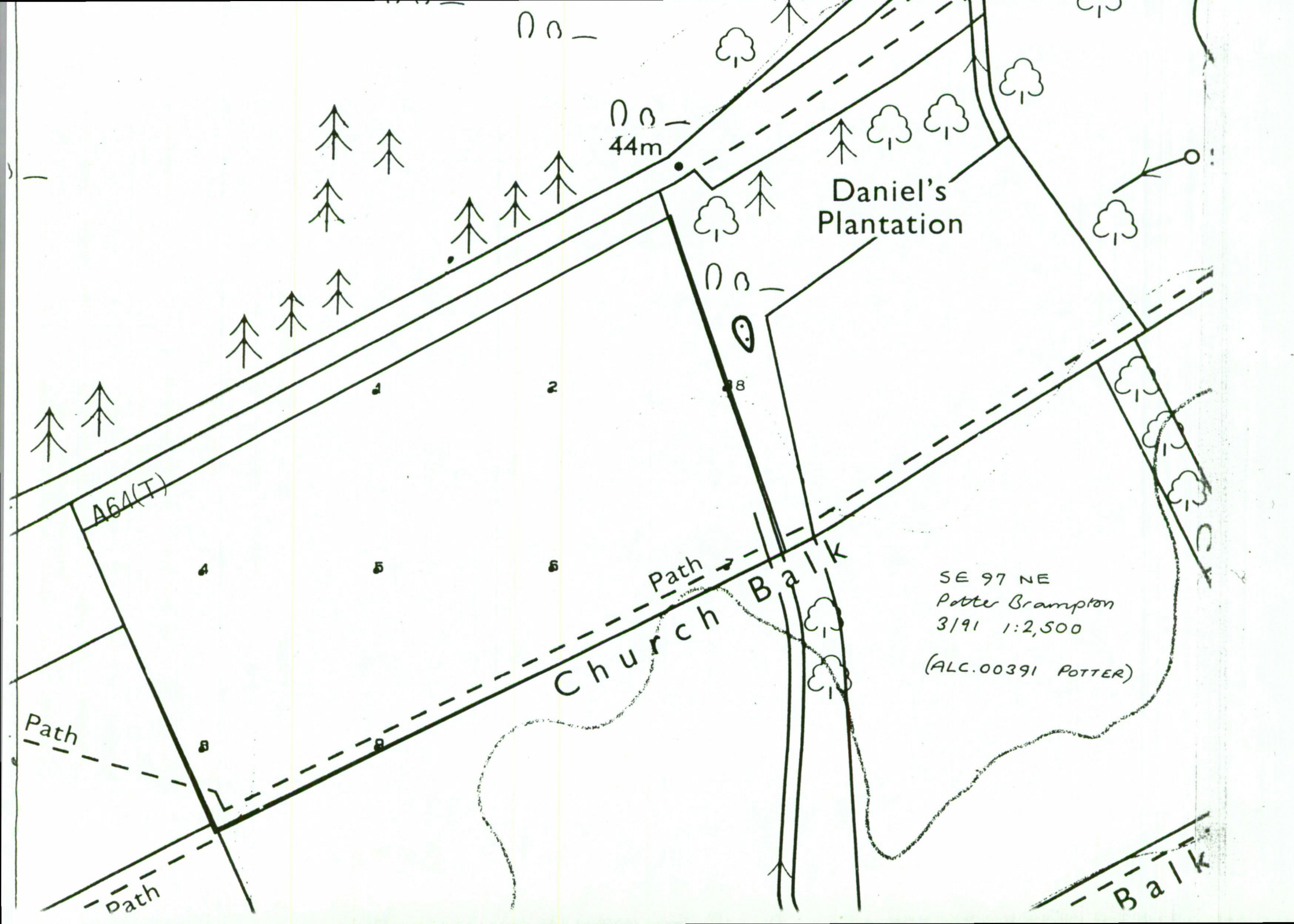
44m

Path

Church Bank

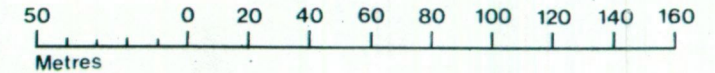
Path

Path



# POTTER BROMPTON Topsoil Resource Map

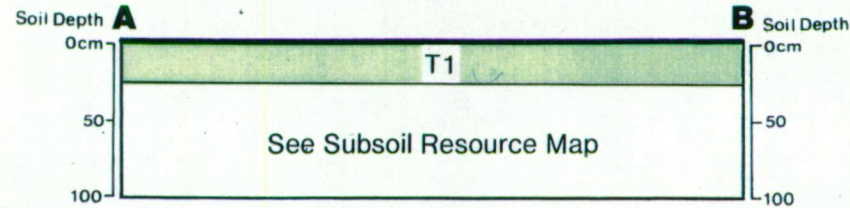
SCALE - 1:2,500



## Proposed Sand Extraction Site

Unit	Soil Texture	Soil Thickness(cm.)			Area (ha.)	Volume <sup>*1</sup> (000m <sup>3</sup> )
		Min.	Mean	Max.		
T1	Very Light	10	25	30	7.1	17.8

\*1 Volume at mean unit thickness.



Ministry of Agriculture,  
Fisheries and Food.

Information compiled by Resource Planning Group,  
Farm and Countryside Service, Leeds R.O.  
Map produced by Resource Planning Cartographic Unit.  
Project Number 3/91  
Ordnance Survey maps reproduced with the  
permission of the Controller, H.M.S.O.  
© Crown Copyright Reserved 1991

SOURCE MAPS

1:10,000  
SE 97 NE

# POTTER BROMPTON

98

110

110  
44m

Daniel's  
Plantation

Spro

N64(T)

T1

Path

Church

Bank

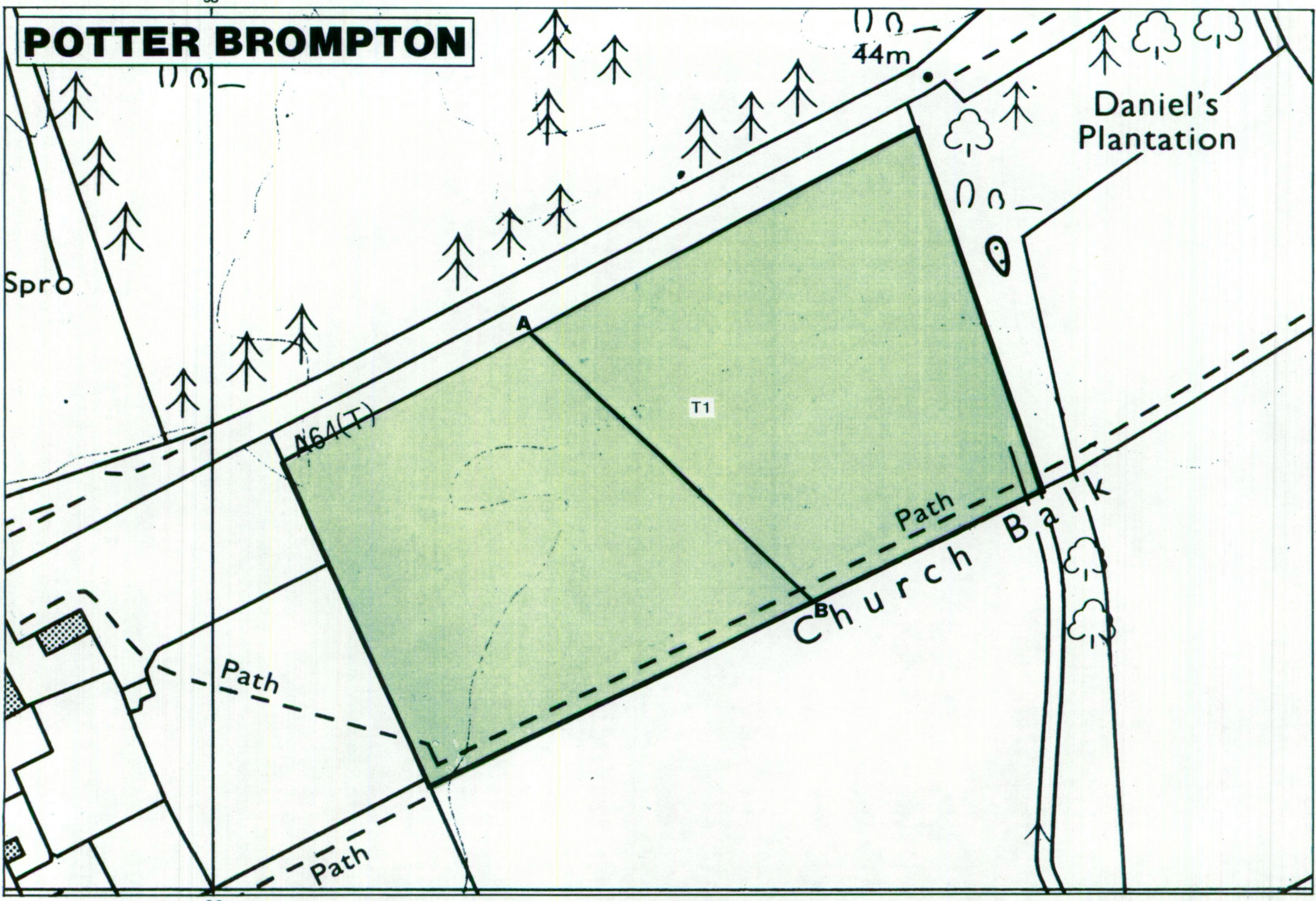
Path

Path

77

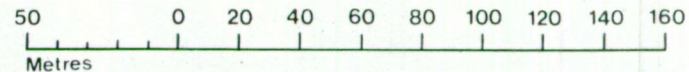
98

77




# POTTER BROMPTON Subsoil Resource Map

SCALE - 1:2,500



## Proposed Sand Extraction Site

Unit	Soil Texture	Mean Soil Thickness(cm)	Area (ha)	Volume (000m <sup>3</sup> )
S1	Very Light	75	7.1	53.3



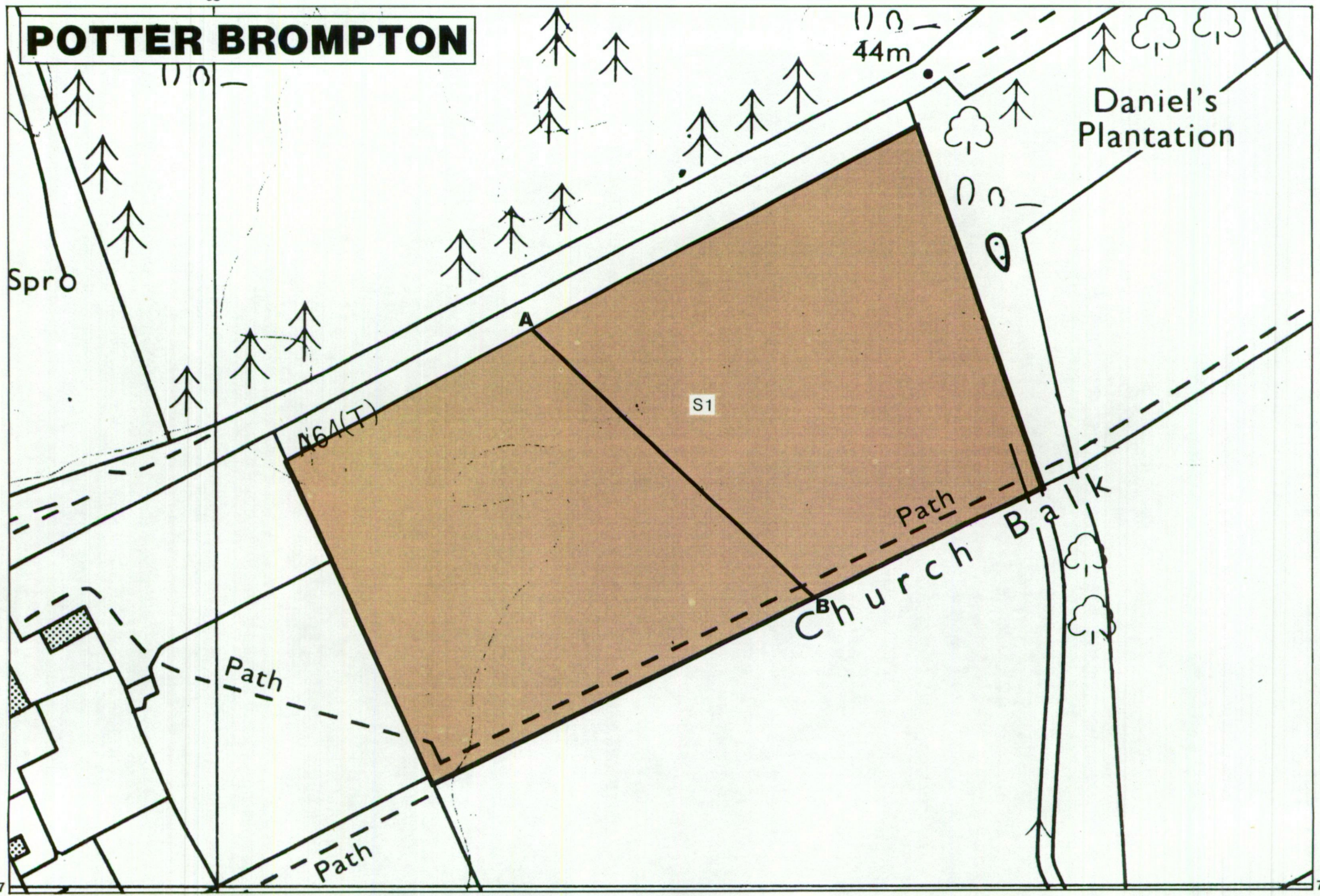
Ministry of Agriculture,  
Fisheries and Food.

Information compiled by Resource Planning Group,  
Farm and Countryside Service, Leeds R.O.  
Map produced by Resource Planning Cartographic Unit.  
Project Number 3/91  
Ordnance Survey maps reproduced with the  
permission of the Controller, H.M.S.O.  
© Crown Copyright Reserved 1991

SOURCE MAPS

1:10,000  
SE 97 NE

# POTTER BROMPTON



Spro

Daniel's  
Plantation

NSA(T)

S1

Path

Church Bank

Path

Path