

Agricultural Land Classification

Bracknell Forest Local Plan
Site H/WINK/14 : Winkfield.

Agricultural Land

Grade	Quality	Area(ha)
1	Excellent	nil
2	Very Good	nil
3a	Good	6.3
3b	Moderate	6.7
4	Poor	nil
5	Very Poor	nil

Other Land Categories

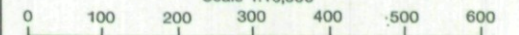
Category	Area (ha)
Urban	1.2
Non-Agricultural	nil
Woodland	5.6
Agricultural Buildings	nil
Open Water	nil
Not Surveyed	nil

Total agricultural land area 13.0

Total survey area 19.8

*Grade/category not present within survey area

Scale 1:10,000



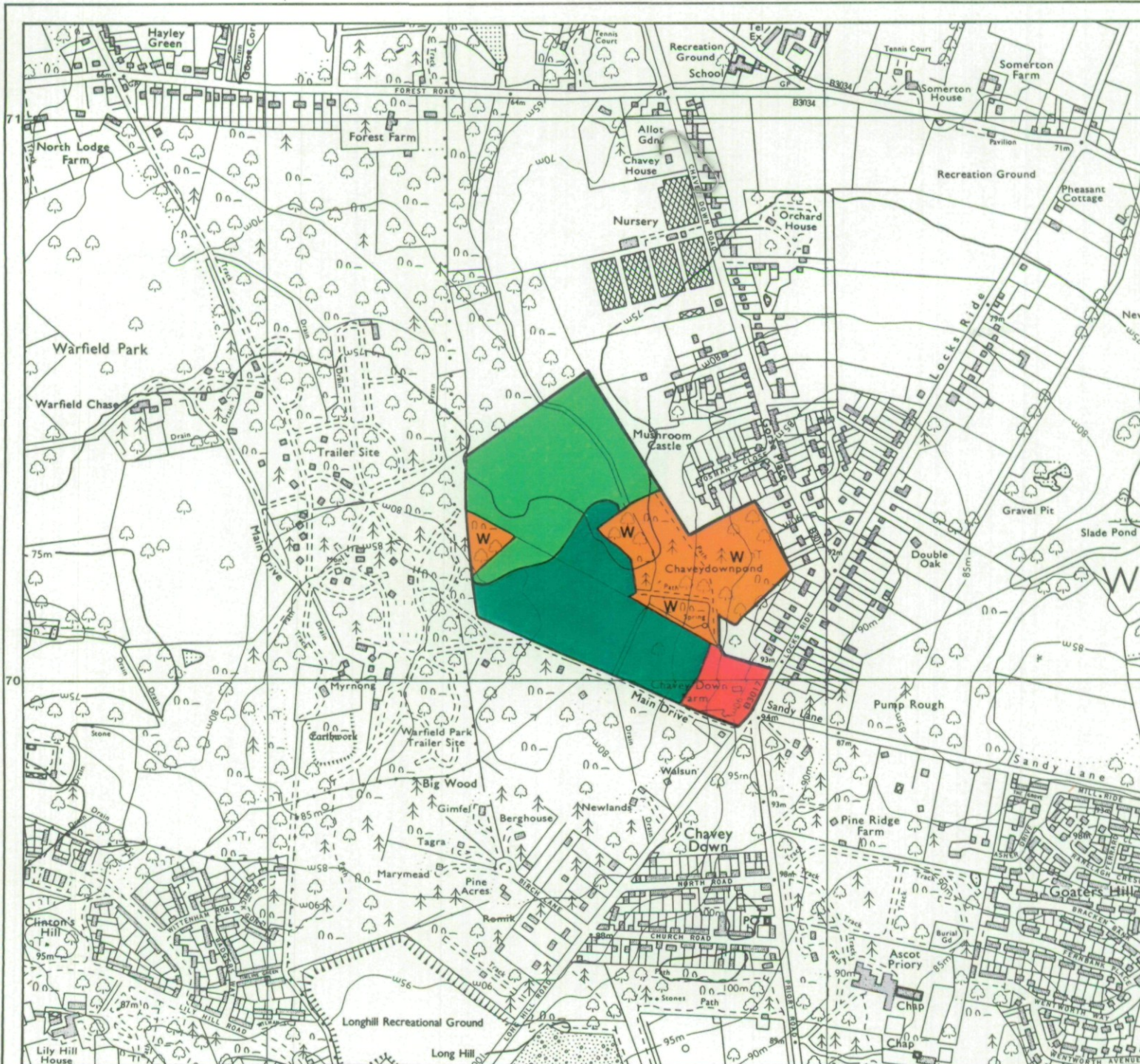
Metres

Further details contained in MAFF (1988) Agricultural Land Classification of England and Wales - Revised guidelines and criteria for grading the quality of agricultural land. MAFF (Publications), London SE99 7TP.

The information is accurate at the base map scale but any enlargement would be misleading.

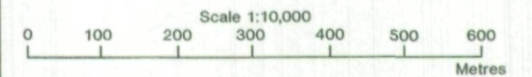
Reproduction in whole or part by any means is prohibited without the prior permission of MAFF.

Surveyed and drawn by the Resource Planning Team, ADAS Statutory Unit, Guildford. Based on 1976 1975 Ordnance Survey 10,000 map with the permission of the Controller of Her Majesty's Stationery Office.
Source Map(s): SU 87 SE SU 97 SW
SU 86 NE SU 86 NW
Reference no. 0201/289/94 EL 02/388 © Crown Copyright Reserved 1994



Location of Auger Borings Bracknell Forest Local Plan Site H/WINK/14 :Winkfield.

- 5 Auger boring
- ② Profile pit



The information is accurate at the base map scale but any enlargement would be misleading.
Reproduction in whole or part by any means is prohibited without the prior permission of MAFF.

Surveyed and drawn by the Resource Planning Team, ADAS Statutory Unit, Guildford
Based on 1975 1975 Ordnance Survey 10,000 map with the permission of the
Controller of Her Majesty's Stationery Office.
Source Map(s) SU 87 SE SU 97 SW
Reference no. 0201/269/94 EL 02/388 © Crown Copyright Reserved 1994