

CHAPMANS WELL

Allotment Gar Pav Ground
Football Ground

CHAPMANS WELL
EXTN. OCCS.
Job no 5/89
Charge code JG 50C
Customer:-
TIM ELLIOT for
BRITISH COAL
rd 15.2.89.

GRADE 3B 41.3ha (54%)

GRADE 4 15.9ha (20%)

GRADE 5 6.8ha (9%)

NON-AG 12.2ha (16%)

AG-BUILD 0.4ha (0.5%)

Quaking Houses

KEY

- 3b
- 4
- 5
- Farm Buildings

- New Acres
- Commercial Forestry
 - Farm Woodland
 - Gen Non ag

ley Moor

Morrowedge Quarry (Dis)

Newacres Plantation

Morrowedge Plantation

Morrow Edge

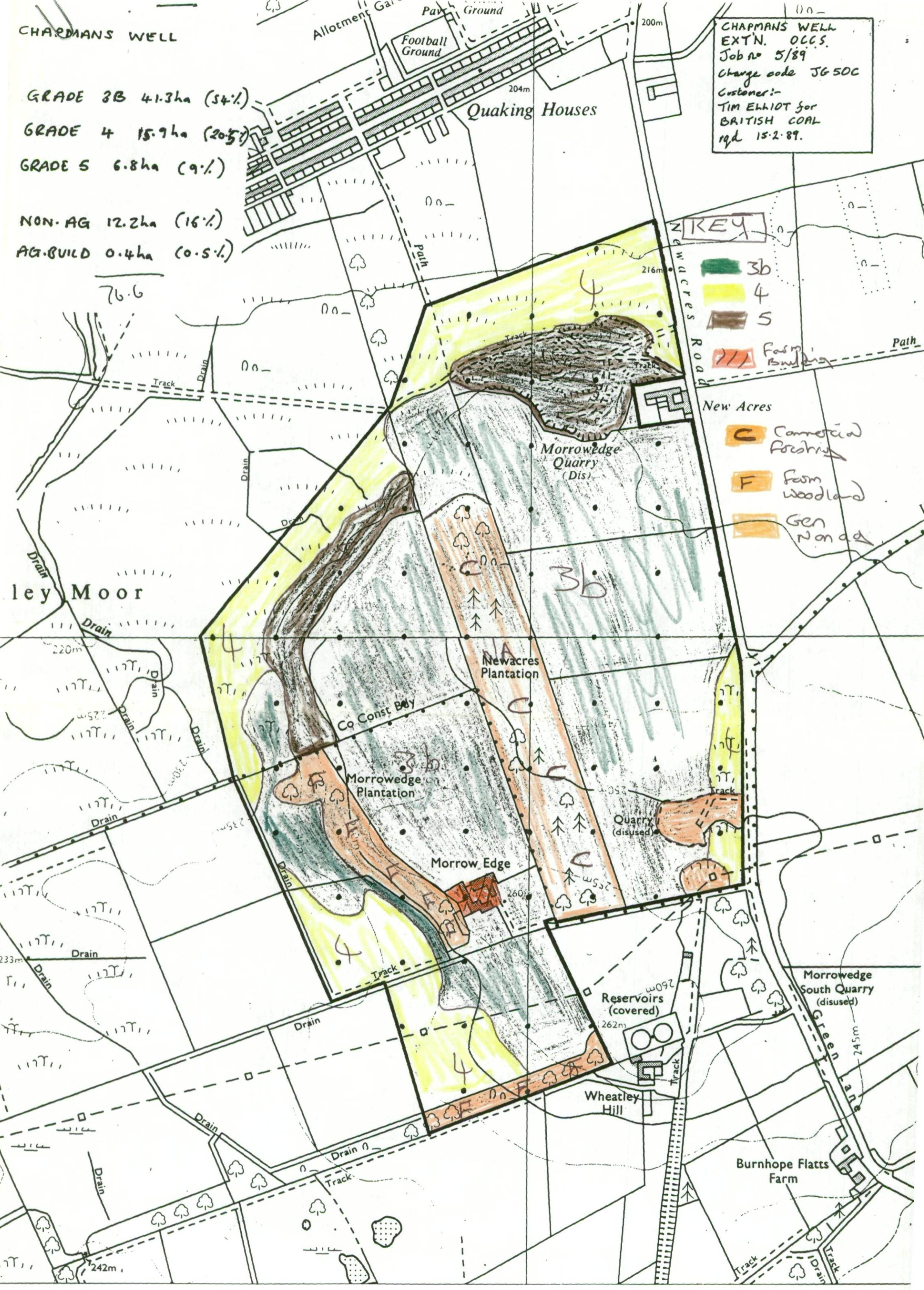
Quarry (disused)

Reservoirs (covered)

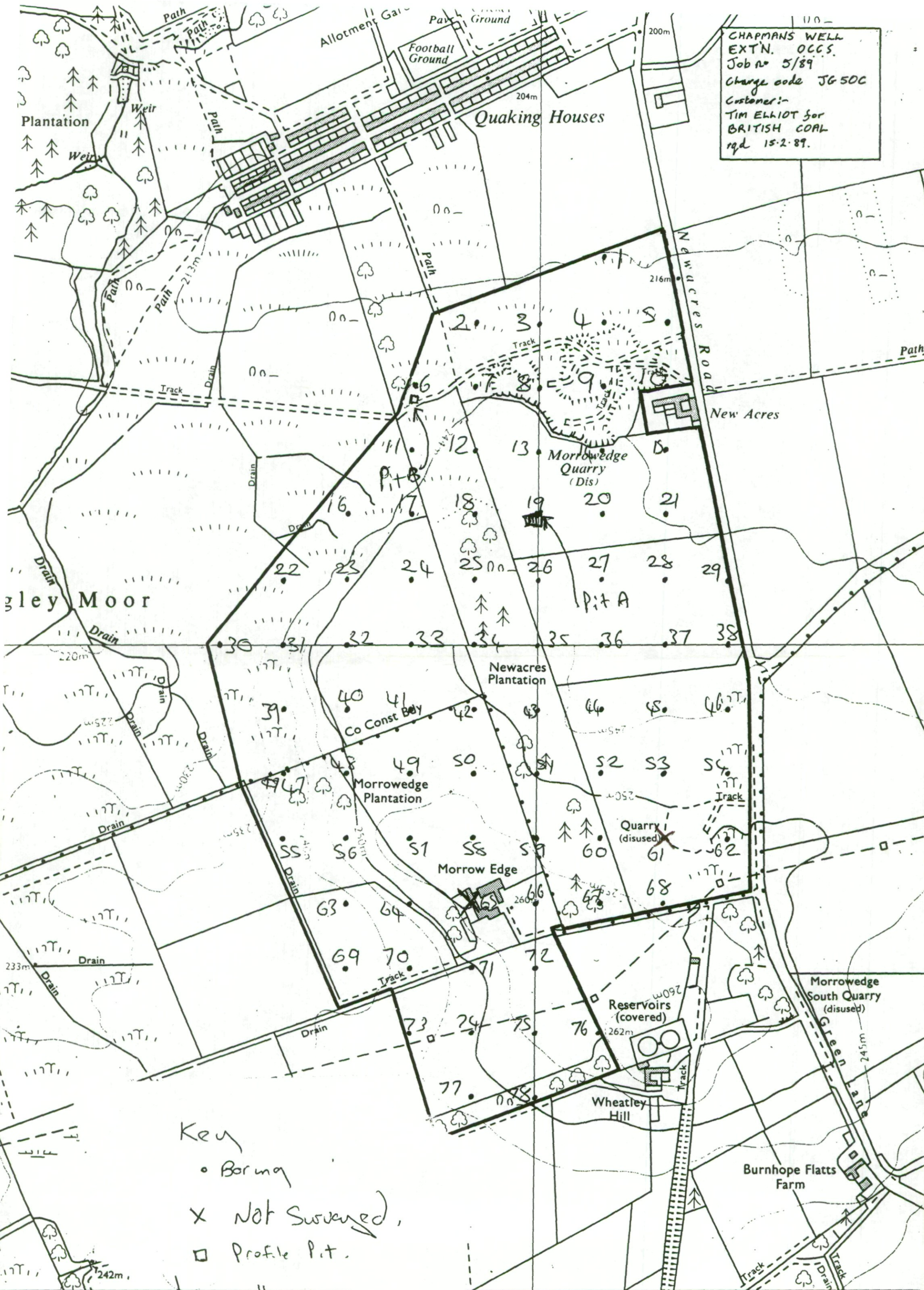
Wheatley Hill

Morrowedge South Quarry (disused)

Burnhope Flatts Farm



CHAPMANS WELL
 EXTN. OCCS.
 Job no 5/89
 Charge code JG 50C
 Customer:-
 TIM ELLIOT for
 BRITISH COAL
 rfd 15.2.89.



CHAPMANS WELL
 EXTN. OCCS.
 Job no 5/89
 Charge code JG50C
 Customer:-
 TIM ELLIOT for
 BRITISH COAL
 reqd 15.2.89.

Unit	Soil Texture	Soil Thickness(cm)			Area (ha)	Volume (000m ³)
		Min.	Optimum	Max.		
T1	MEDIUM	20	25	35		
T2A	MEDIUM	10	15	30		
T2B	PEATY	30	35	35		

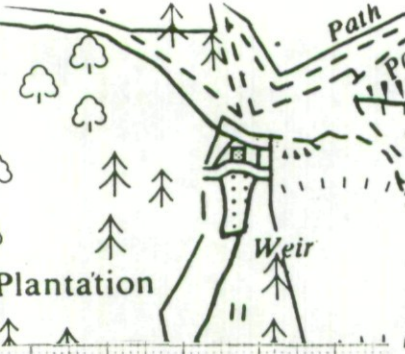
Working Houses
 Soil Type
 1 - medium-heavy leached
 Soil to depth
 shallow med - light to med
 occasionally with organic topsoil

SEE SUBSOIL RESOURCES



Unit	Soil Texture	Mean Soil Thickness (cm)	Area (ha)	Volume (000m ³)
S1A	HEAVY	75		
S1B	MEDIUM	75		
S1C	HEAVY-MEDIUM	100		
S2A	MEDIUM-HEAVY	35		
S2B	LIGHT	20		
S2C	MEDIUM	45		

CHAPMANS WELL
EXTN. OCCS.
Job no 5/89
Charge code JG50C
Customer:-
TIM ELLIOT for
BRITISH COAL
rqd 15.2.89.



IMPENETRABLE TO SOIL AVERAGE

S2C RESTORED QUARRY
SOIL RESOURCES ABSENT

SEE TOPSOIL RESOURCES

S1A
S1B
S1A
S1A

IMPENETRABLE TO SOIL AVERAGE

S2A
S1A

SEE TOPSOIL RESOURCES

