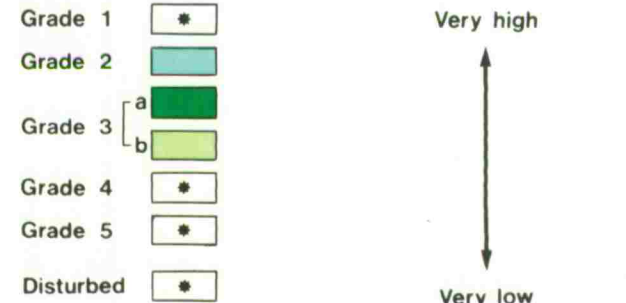


Agricultural Land Classification Land within Royston By-Pass Cams



AGRICULTURAL LAND

Agricultural Grades Agricultural Land Quality



Agricultural Buildings

Unsurveyed

NON AGRICULTURAL LAND

Land predominantly in urban use

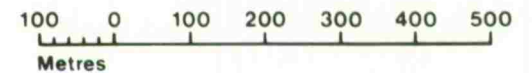
Other land primarily in non-agricultural use

* Land in this category does not occur on this map

SOURCE MAPS Base maps taken from the O.S. 10000
Sheets TL 34 SW & 34 SE

This map is accurate only at the scale shown.
Any enlargement could be misleading

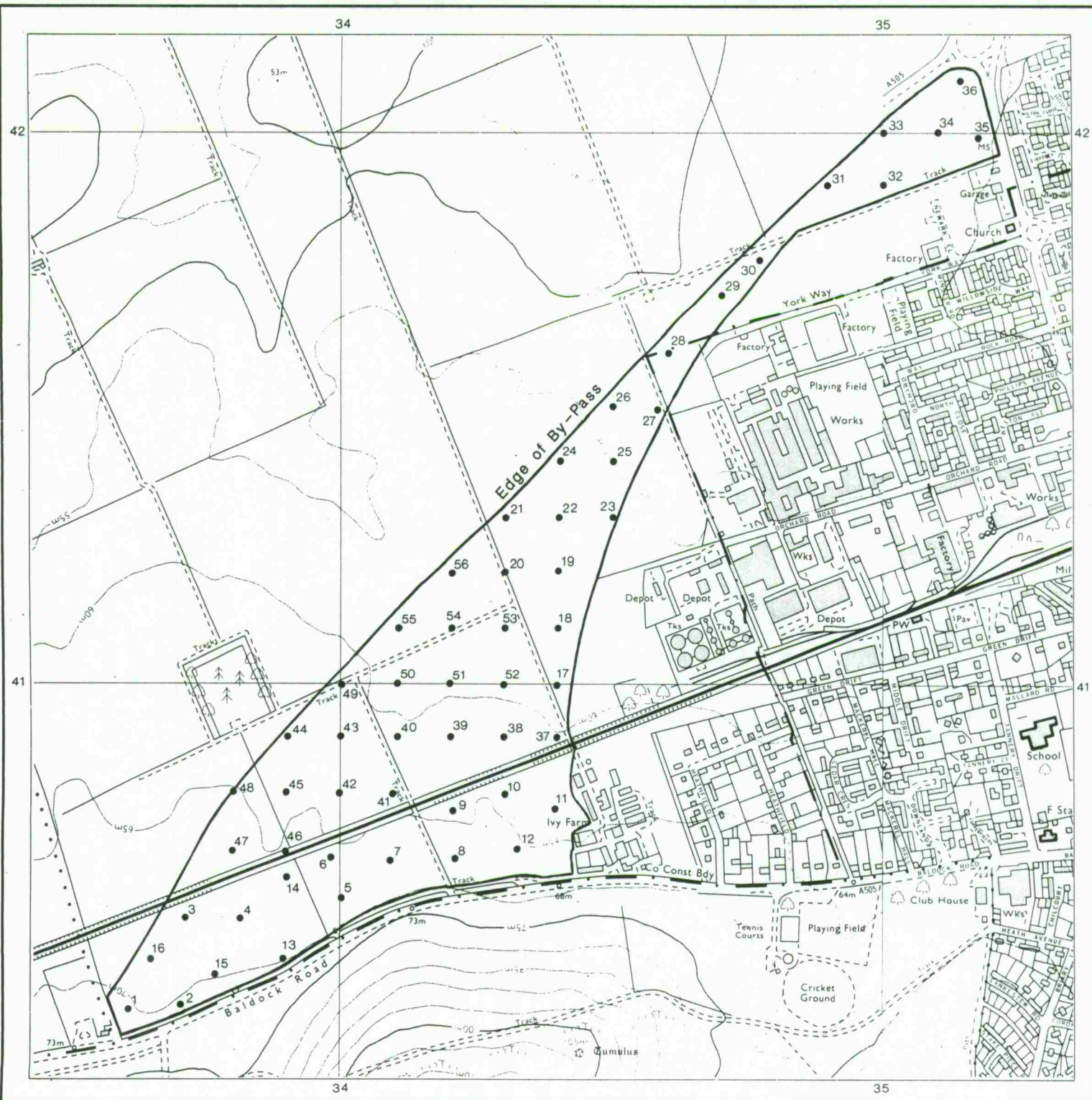
Scale 1:10 000



Drawn by the Cartographic Unit,
Farm & Countryside Service
Cambridge, Ref. C/29/89
Ordnance Survey maps reproduced
with the permission of the Controller,
H.M.S.O.
© Crown Copyright reserved 1989



Agricultural Land Classification Land within Royston By-Pass Cams

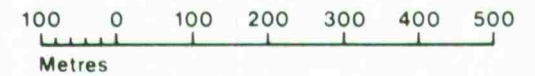


● Location of auger boring

SOURCE MAPS Base maps taken from the O.S. 10000
Sheets TL 34 SW & 34 SE

This map is accurate only at the scale shown.
Any enlargement could be misleading

Scale 1:10 000



Drawn by the Cartographic Unit,
Farm & Countryside Service
Cambridge Ref C/29/89
Ordnance Survey maps reproduced
with the permission of the Controller,
H.M.S.O.
© Crown Copyright reserved 1989



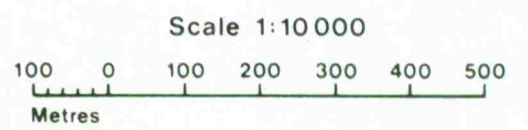
Agricultural Land Classification Land within Royston By-pass Cams



● Location of soil pit

SOURCE MAPS Base maps taken from the O.S. 10000
Sheets TL 34 SW & 34 SE

This map is accurate only at the scale shown.
Any enlargement could be misleading



Drawn by the Cartographic Unit,
Farm & Countryside Service
Cambridge Ref. C/29/89
Ordnance Survey maps reproduced
with the permission of the Controller,
H.M.S.O.
© Crown Copyright reserved 1989

